GRAVEL

FIA HISTORIC RALLY EUROPEAN CHAMPIONSHIP

HISTORIC RALLY FAFE

09-11 APR 2026

FIA HISTORIC RALLY EUROPEAN CHAMPIONSHIP

ROADBOOK

09-11 APRIL

100% GRAVEL

2026 HISTORIC RALLY FAFE

FPAK · FAFE · OFFICIALS · ACDR · CUCP

White Page

INDEX

Appendix - 1	Road Book Preparation Standard
Appendix - 2	Symbols/Simbolos
Appendix - 3	Page Standard/Página Standard
Appendix - 4	Itinerary/Itinerário
Appendix - 5	Accident & Safety Procedure
	Procedimento de Segurança em caso de Acidente
Appendix - 6	Enquire Sheet/Consulta
Appendix - 7	Retirement Form/Notificação Abandono
Appendix - 8	Useful Telephones/Telefones Úteis
Appendix - 9	Overall Map/Mapa Geral
Appendix - 10	Time Controls Map Fafe
1	Shakedown/Map
Appendix - 11	Map Leg 1
16	Leg 1
26/65	SS 1/4
36/66	SS 2/5
44/67	SS 3/6
Appendix - 12	Map Leg 2
71	Leg 2
81/121	SS 7/10
95/122	SS 8/11
101/123	SS 9/12
	Alternative Routes
124	Shakedown
Appendix - 13	Map Alt. Leg 1
125	Alternative SS -1/6
Appendix - 14	Map Alternative Leg 2
139	Alternative SS/PEC - 7/12
	Stage Times

Road Book preparation standard

- This Road Book has been prepared from Dec 2025 and corrected during Jan 2026.

- Organisers have paid special attention when preparing his Road Book in order to make its use and interpretation easy. For this reason, information considered as not useful or relevant has been omitted.

- The points of the itinerary affected by road works will be shown as ´´WORKS-OBRAS´´ in the drawing.

- Any important modifications which may occur after issuing the Road Book will be described in information bulletins. Organizers are not responsible for unexpected changes in the road signalling.

- Official road classitication (E.N,EM) is an important information and it is always shown under the columm ´´INFORMATION ´´.

- Only the crossroads considered useful for navigation as well as relevant information (road signs, road desigantion, town/village entrance, etc.) will be included. Following this standard, whenever you are driving on a road, you must continue on the same road until the Road Book indicates a change of road or direction.

- This Road Book has been carefully elaborated by the Organisers. However we would welcome any suggestions to improve it.

- Official road classification are:

E.N. - National Road
E.M. - Municipal Road
E.L. - Connection Road

SYMBOLS

Time Control Controlo Horário	Follow this direction Direcção a seguir
Special Stage Start Partida de prova de Classificação	Brigde Ponte Wall Muro
Special Stage Flying Finish Final de Prova de Classificação	Distance reference Local da tomada de distância
STOP Special Stage Stop Stop de Prova de Classificação	Change of surface Mudança de piso
Refuel Area Reabastecimento	Attention change direction Atenção mudança direcção
Tyre Marking Marcação de Pneus	ABOIM Town / Village entrance Entrada de povoação
Service Park Parque de AssistÊncia	CASADELA Way to follow Direcção a seguir
MIC First Interventation Vehicle Veículo de Intervenção Rápida	CASADELA Way not to follow Direcção a não seguir
AMB Ambulance Ambulância	Attention / Danger Atenção / Perigo
RES Light Extraction Vehicle Veículo Ligeiro de Desencarceramento	RP-1 Radio Post Posto de Rádio
FIRE Fire Fighting Vehicle Veículo de Combate a Incêndios	Builiding Casa Church Igreja
TOW Recovery Vehicle Pronto Socorro	TWZ-Tyre Warming Zone Zona de Aquecimento de Pneus
FFO Fire Fighting Operator Bombeiro com Extintor	Begin of Tyre Marking/Checking Zone Marcação Pneus/Zona Verificação
ER01 Emergency Exit Saída de Emergência	Spectator Area Zona Público

PAGE STANDARD

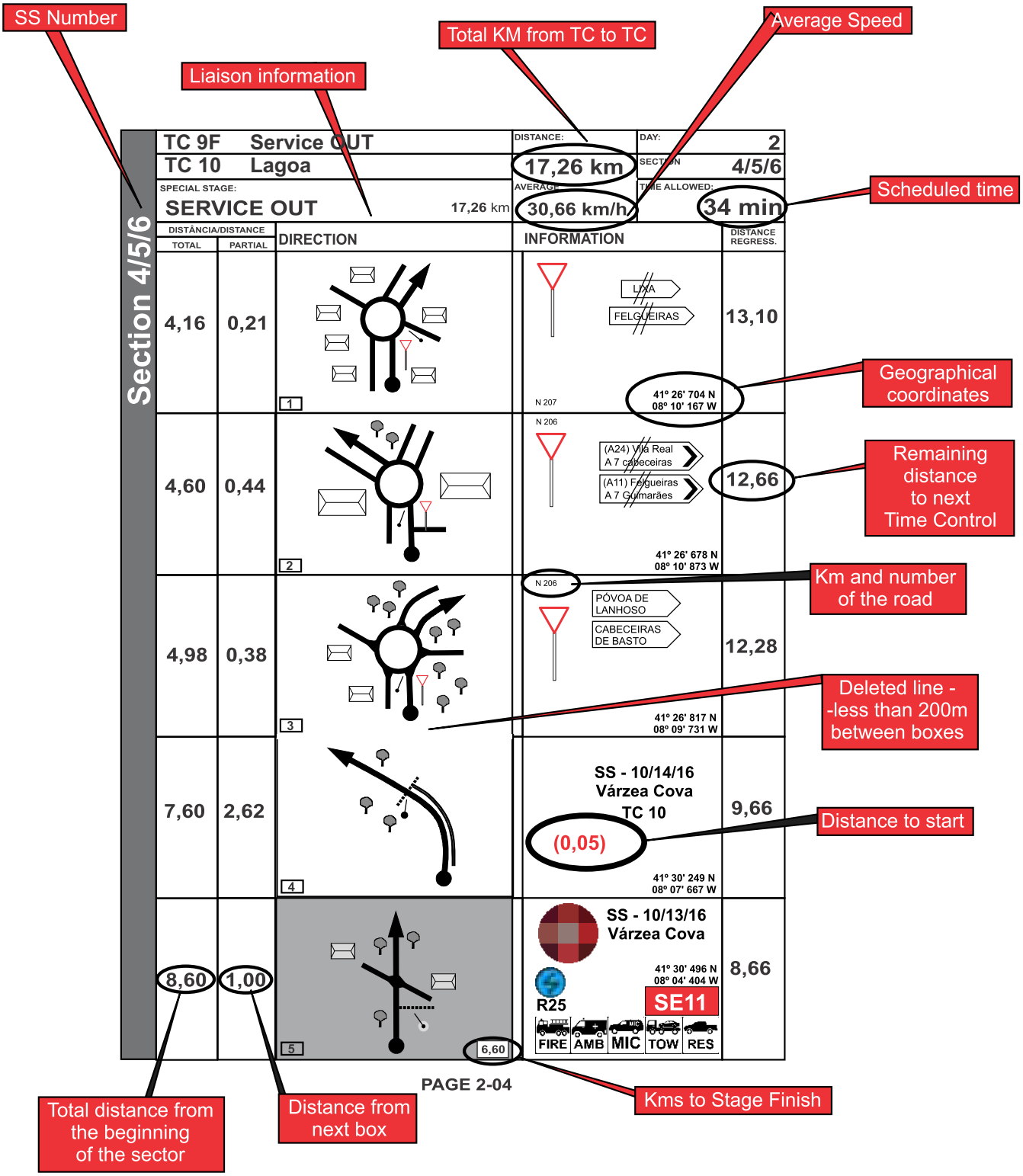

SHAKE DOWN — **Thursday 09.04.2026**

TC/SS	Location	SS Dist	Liaison Dist	Total Dist.	Target time	1st Car
	Service OUT			0		
	Fafe - Parque estacionamento escola trânsito		1,3	1,3		
ZR 0	**Refuel**					
	Shakedown Start		12,35	12,35		**14:00 / 18:00**
SD	**Gontim**	3,72				
	Service IN - Praça dos Comunidades		14,45	18,17		
Totals		3,72	28,1	31,82		

ShakeDown

Start (Section 1) — **Friday 10.04.2026**

TC/SS	Location	SS Dist	Liaison Dist	Total Dist.	Target time	1st Car	
1	Start - Câmara Municpal de Fafe					09:30	SECTION 1
1A	Service IN - Praça das Comunidades		1,10	1,10	00:07	09:37	SECTION 1
	Service A - Fafe				00:15		SECTION 1
1B	Service **OUT**					09:52	SECTION 1
	Fafe - Parque Estacionamento Escola de Transito		1,3	1,3			SECTION 1
ZR	**Refuel**		**2,40**	**2,40**			SECTION 1
1	**Distance to next Refuel**	**34,57**	**69,37**	**103,94**			SECTION 1
1C	MR		16,15	16,15	00:45	10:37	SECTION 1
SS1	***Sta Quitéria 1***	***9,10***			***00:03***	***10:40***	SECTION 1
2	MR		19,5	28,6	01:00	11:40	SECTION 1
SS2	***S.Pedro 1***	***7,62***			***00.03***	11:43:00	SECTION 1
3	N205		17,37	24,99	00:50	***12:33:00***	SECTION 1
SS3	***Aboim/Luilhas1***	***17,85***			***00.03***	12:36:00	SECTION 1
3A	Regroup **IN - Praça Martires Fascismo (Feira Velha)**		14,06	31,91	01:00	***13:36:00***	SECTION 1
3B	Regroup **OUT**				00:10	13:46:00	SECTION 1
3C	Service IN - Praça das Comunidades		0,99	0,99	00:06	***13:52:00***	SECTION 1
	Service B - Fafe				00:30		SECTION 1
3D	Service OUT		68,07	102,64		14:22:00	SECTION 2
	Fafe - Parque Estacionamento Escola de Transito		1,3	1,3			SECTION 2
ZR	**Refuel**	**34,57**	**69,37**	**103,94**			SECTION 2
2	**Distance to next Refuel**	**34,57**	**72,31**	**106,88**			SECTION 2
4	MR		16,15	16,15	00:45	15:07:00	SECTION 2
SS4	***Sta Quitéria 2***	***9,10***			***00:03***	**15:10:00**	SECTION 2
5	MR		19,5	28,6	01:00	16:10:00	SECTION 2
SS5	***S.Pedro 2***	***7,62***			***00.03***	**16:13:00**	SECTION 2
6	N205		17,37	24,99	00:50	17:03:00	SECTION 2
SS6	***Aboim/Luilhas 2***	***17,85***			***00.03***	**17:06:00**	SECTION 2
6A	Service **IN** - Praça das Comunidades		14,93	32,78	01:00	18:06:00	SECTION 2
	Service C - Fafe				00.45	18:51:00	SECTION 2
6B	Service OUT						SECTION 2
6C	Parc Fermé - Praça Martires Fascismo (Feira Velha)		2,07	2,07	00:08	18:59:00	SECTION 2
			70,02	104,59			
	Saturday Totals	69,14	141,79	210,93			

Start (Section 3) **Saturday 11.04.2026**

TC/SS	Location	SS Dist	Liaison Dist	Total Dist.	Target time	1st Car
6D	Start - Praça					09.30
6E	Service **IN** - Praça das Comunidades		0,99	0,99	00:07	09:37
	Service D - Fafe				00:15	
6F	Service **OUT**					09:52
	Fafe - Parque Estacionamento Escola de Transito		1,3	1,3		
ZR	**Refuel**	**34,57**	**73,75**	**108,32**		
3	**Distance to next Refuel**	**27,38**	**46,5**	**73,88**		
7	EM		17,79	17,79	00:50	10:42
SS7	***Seixoso 1***	***9,97***			***00:03***	***10:45***
8	MR		19,63	29,60	00:50	11:35
SS8	***Montim 1***	***8,63***			***00.03***	***11:38***
9	EN 205		3,96	12,59	00:25	12:03
SS9	***Lameirinha 1***	***14,9***			***00.03***	***12:06***
9A	Regroup **IN** - Praça Martires Fascismo (Feira Velha)		12,00	26,90	00:45	12:51
9B	Regroup **OUT**				00:10	13:01
9C	Service **IN** - Praça dos Comunidades		0,99	0,99	00:07	13:08
	Service E - Fafe				00:30	
9D	Service OUT					13:38
	Fafe - Parque Estacionamento Escola de Transito		1,3	1,3		
ZR	**Refuel**	**33,5**	**55,67**	**88,17**		
4	**Distance to next Refuel**	**33,5**	**53,38**	**86,88**		
10	EM		17,79	17,79	00:50	14:28:00
SS10	***Seixoso 2***	***9,97***			***00:03***	***14:31:00***
11	MR		19,63	29,60	00:50	15:21:00
SS11	***Montim 2***	***8,63***			***00.03***	***15:24***
12	EN 205		3,96	12,59	00:25	15:49
SS12	***Lameirinha 2***	***14,9***			***00.03***	***15:52***
12A	Parc Fermé - Praça Martires Fascismo (Feira Velha)		12,00	26,90	00:45	16:37
	Friday Totals	67	111,34	178,34		

SETION 3

SETION 4

Totals of the Rally	SS	Liaison	Total	%
Friday 10.04.2026 Total 1st/2nd Sections	69,14	143,37	212,51	**30,73%**
Saturday 11.04.2026 Total 3rd / 4th Sections	67	111,34	178,34	**26,61%**
Grand Total - 12 SS	**136,14**	**254,71**	**390,85**	**28,70%**

ACCIDENT & SAFETY PROCEDURE

53.3 INCIDENT ON A SPECIAL STAGE

53.3.1 In the case of an accident where urgent attention is required, the following applies:

- The ''**SOS**'' switch on the emergency console must be activated as soon as possible (if applicable).
- When possible, the red ''**SOS**'' sign should immediately be displayed to the following cars and to any helicopter attempting to assist.
- As soon as possible, the red reflective triangle must be placed in a conspicuous position on the same side of the road as the car at least 50 metres before the car's position, in order to warn following Drivers, even if the car is off the road.

53.3.2 Any crew which has the red ''**SOS**'' sign displayed to them, or which sees a car which has suffered an accident, and the ''**OK**'' sign is noit shown, shall immediately and without exception stop to render assistance. All following cars shall also stop. The second car at the scene shall leave a clear route for emergency vehicles. All vehicles. All crews stopped by this procedure will be allocated a time according to Article 52

53.3.3 In the case of an accident where immediate medical intervention is not required, or of a car stopping for any other reason on or beside a special stage, whether temporarily or permanently, the following applies:
- The ''**OK**'' switch on the emergency console must be activated within one minute (if applicable).
- The green ''**OK**'' sign must immediately be displayed to the following card and to any helicopter attempting to assist. If the crew leaves the vehicle, the ''**OK**'' sign must be displayed so that it is clearly visible to all other Competitors.
- The red triangle must be placed in a conspicuous position on the same side of the road as the car by a menber of the crew at least 50 metres before the car's position, in order to warn following Drivers, even if the car is off the road.

53.3.4 Should it not be possible, for whatever reason, to display the ''**OK**''/''**SOS**'' board in any of the above situations, this may be replaced by an evident and clearly understandable sign language shown by the crew outside of the car:
- an arm and thumb up to indicate ''**OK**''
- crossed arms above the head to indicate ''**SOS**''.

53.3.5 Any crew which is able but fails to comply with the above rules will be reported by the clerk of the course to the stewards.

ENQUIRY SHEET - CONSULTA

Note / Nota :

This form may be handed to the Competitor's Ralations Office or to the Clerk of the Course or his Deputy at Rally Headquarter

Esta folha poderá ser entregue ao Relações com os Concorrentes, ao Director de Prova ou ao Adjunto da direcção da prova, no Secretariado do Rally:

Day / *Dia.* …….. Car Nº. / *Viatura Nº.* ……..……

This Enquiry relates to / *Este Inquérito relaciona-se com :* ……

SS / Prova Classificação *Nº.* …..… Liaison to TC / *Troço Ligação Nº*……

Nature of the Enquiry / Natureza da Consulta:

_____

_____

_____

Name of the Person lodging the Enquiry / Nome do Requerente:

……..……..……..……

Title / *Cargo :* …… Signature / *Assinatura :* ……..

Date / *Data :* …….. Time / *Hora :* ……..

ACTION / ACÇÃO

……..……..……..……

……..……..……..……..……..……..……..

Name of Oficial / Nome do Oficial :.....

Title / *Cargo :*…..……..…… Signature / *Assinatura :* ……..

Date / *Data :* …….. Time / *Hora :* ……

White Page

RETIREMENT FORM - NOTIFICAÇÃO DE ABANDONO

This form is to be completed by the crew and handed to a Rally Officer without delay if the crew has failed to complete a section **and does not intend to re-start the rally** from the start of the next section following the overnight regroup.
Este formulário deve ser preenchido pela equipa e entregue em mão a um Oficial do Rali com a maior brevidade possível, no caso de a equipa não ter completado uma secção ***e não pretender voltar a partir*** *no início da próxima secção que se seguir a um reagrupamento nocturno.*

Name of Driver : Car Nº. :
Nome do Condutor : …… Viatura Nº : ……..…..…

Date / Data *:* ……. …… Time / *Hora :* ……..……

Reason for Withdrawal :
Motivo do Abandono : …..……..…

Is either member of the Crew injured in any way ?
Algum membro da Equipa está ferido ?……

Where can you be contacted today or tonight ?
Onde poderá ser contactado ? …… Tel : ……..

Signature of Driver / *Assinatura do Condutor :* ….……

✂----------

RECEIPT / RECIBO

To be Signed by the Officer accepting the Withdrawal Notice
Deverá ser assinado pelo Oficial que recebe a Notificação de Abandono

Name of Driver : Car Nº:
Nome do Condutor : …… Viatura Nº. : ……..…..

Date / *Data :* …… Time / *Hora :* ……..

I acknowledge receipt of the Notification of Withdrawal from the above Competitor.
Acuso a recepção da Notificação de Abandono do Concorrente acima mencionado.

Signed / *Assinado :* ……..……..

Name of Officer / *Nome do Oficial :* ……..…….…..

Title of Officer / *Cargo do Oficial :* ……..……

White Page

USEFUL TELEPHONES

Porto - Hospital de São João	+351 225 512 100
Penafiel - Hospital Padre Américo	+351 255 714 100
Guimarães - Centro Hospital do Alto Ave	+351 253 640 030
SOS - National Relief Number	112
Firefighters Volunteers of Fafe	+351 253 598 111
Firefighters Volunteers of Felgueiras	+351 255 926 666
SOS - Fires	118
Civil Protection of Fafe	+351 253 700 400
Police Station of Fafe (G.N.R.)	+351 253 490 890
Police Station of Felgueiras (G.N.R.)	+351 255 340 150

EMERGENCY NUMBER
NÚMERO DE EMERGÊNCIA

+351 911 724 985

White Page

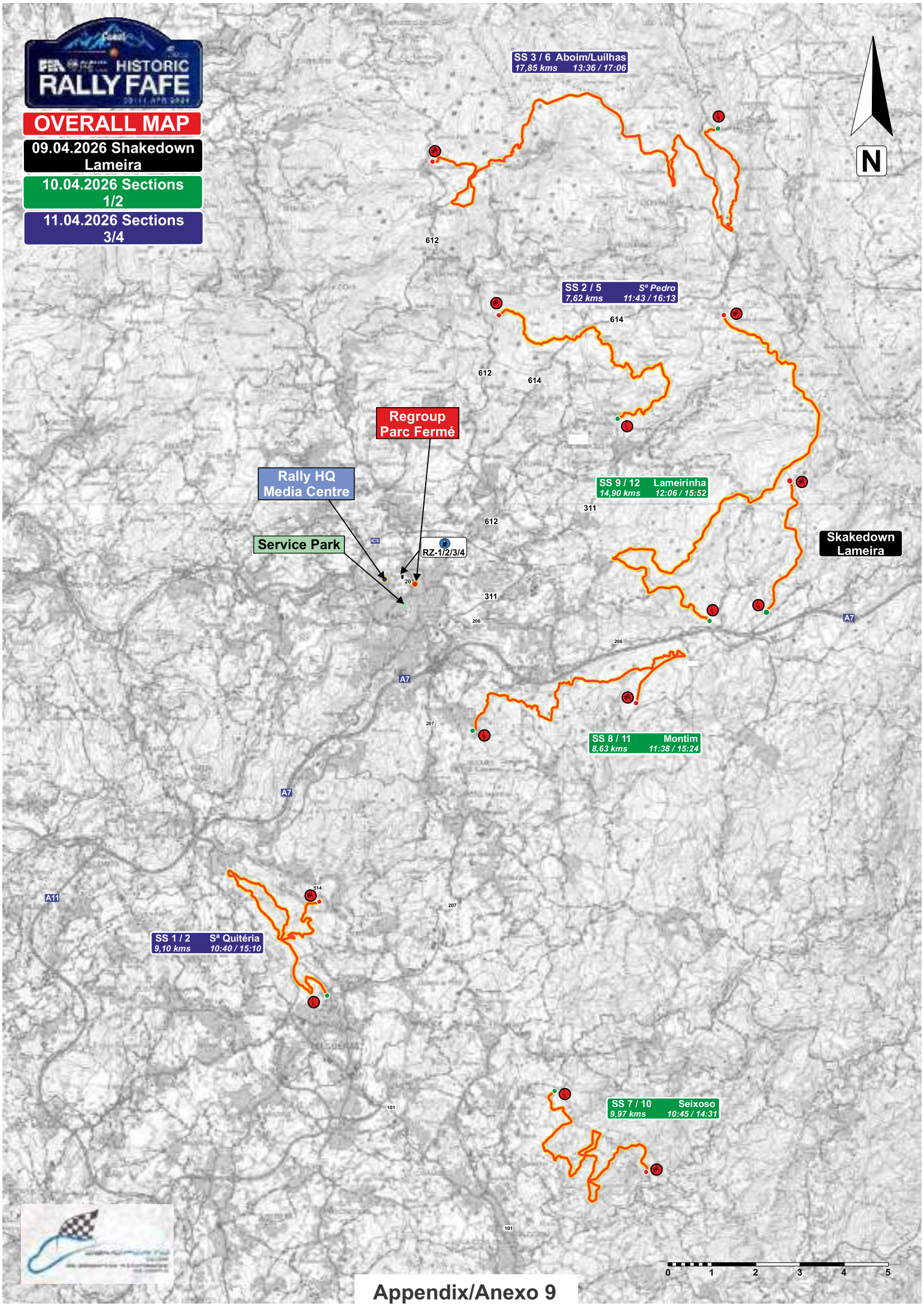

Appendix/Anexo 9

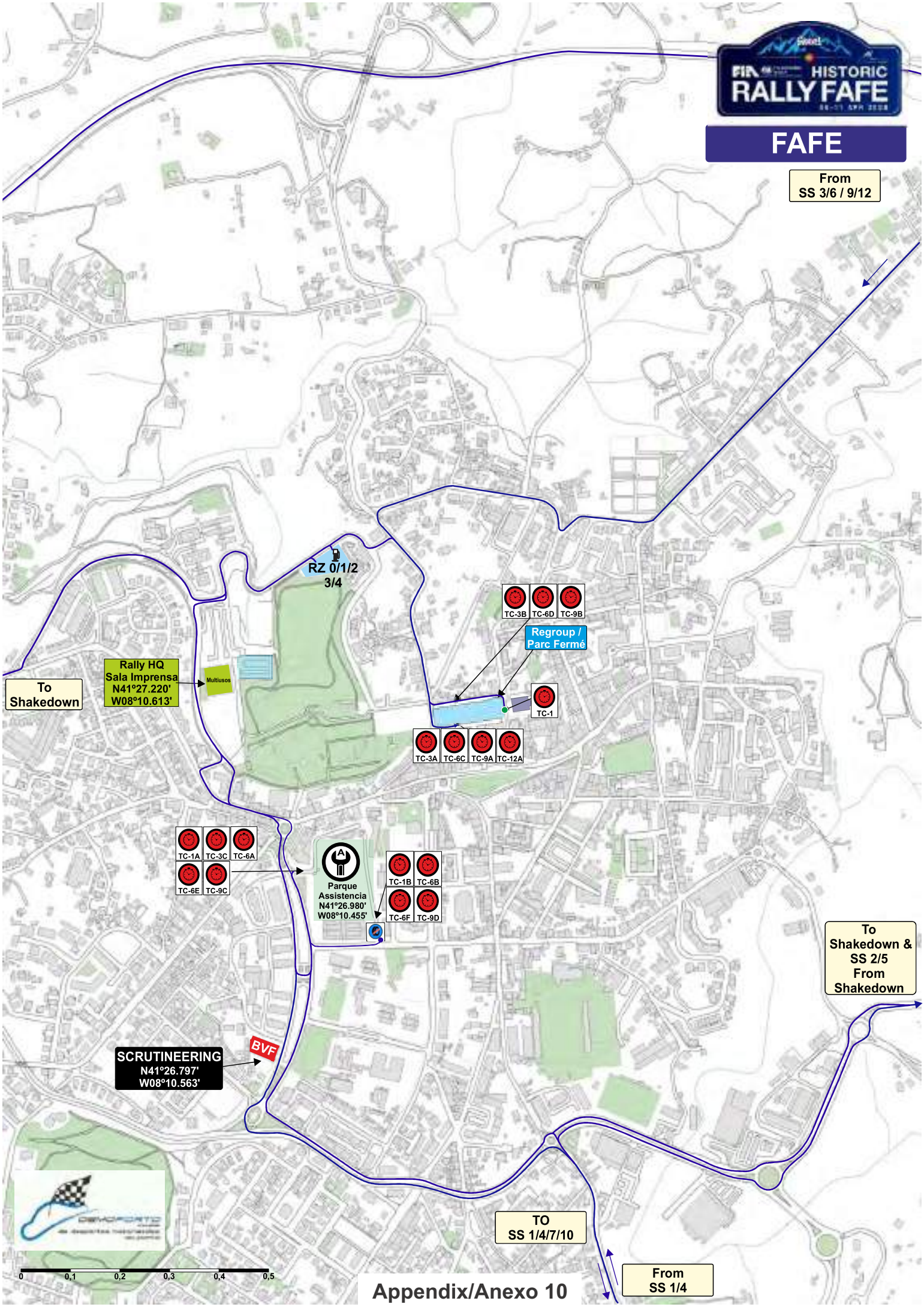

Appendix/Anexo 10

Shakedown

Thursday - 09.04.2026

Shakedown

FIA HISTORIC
RALLY FAFE
09.04.2026 Shakedown
Lameira 3,72 kms
N
Rally HQ
Media Centre
RZ - 0
Regroup
Parc Fermé
Service Park
Skakedown - Lameira
3,72 kms 14:00/18:00
FAFE
REVELHE
ESTORÃOS
RIBEIROS
MOREIRA DO REI
FORNELOS
S. GENS
ANTIME
GUINCHÃES
206
1660
A7
0
1
2
3

Service Park	DISTANCE:	DAY: 1
Shakedown	13,65 km	SECTION:
Special Stage:	AVERAGE:	TIME ALLOWED

Shakedown

DISTANCE TOTAL	DISTANCE PARTIAL	DIRECTION	INFORMATION	DISTANCE REGRESS.
0,00		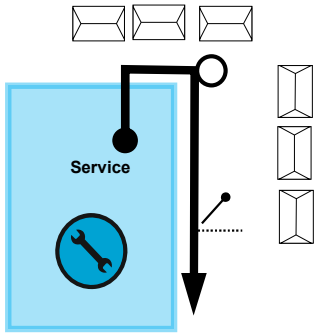 1	Praça das Comunidades Service OUT 41º 27.024'N 08º 10.422'W	13,65
0,04	0,04	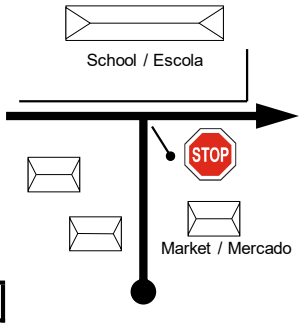 2	Rua do Luxemburgo 41º 26.920'N 08º 10.489'W	13,61
0,16	0,12	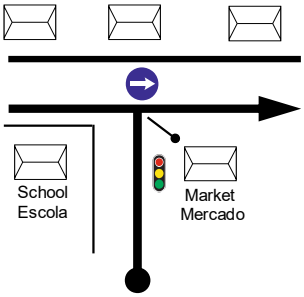 3	Rua dos Bombeiros Voluntários 41º 26.912'N 08º 10.488'W	13,49
0,37	0,21	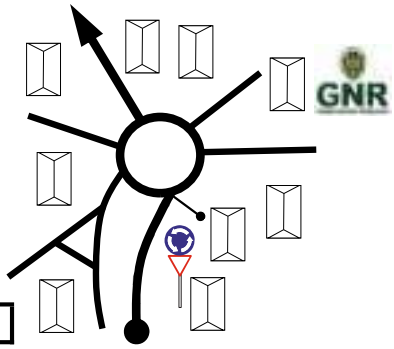 4	Av. Brasil  41º 27. 049' N 08º 10. 526' W	13,28
0,53	0,16	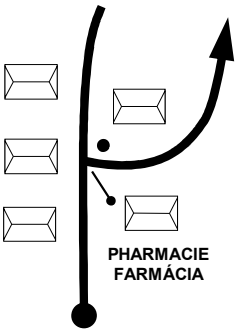 5	Rua dos Aliados 41º 27. 049' N 08º 10. 526' W	13,12

0,45

TURN QUICKLY

Shakedown

Service Park	DISTANCE:	DAY: 1
Shakedown	13,65 km	SECTION:
Special Stage:	AVERAGE:	TIME ALLOWED

DISTANCE TOTAL	DISTANCE PARTIAL	DIRECTION	INFORMATION	DISTANCE REGRESS.
0,98	0,45	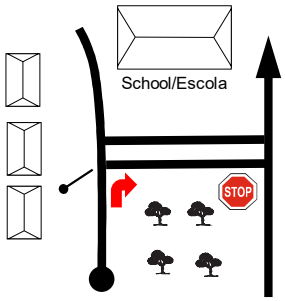	Av.Ten.Coronel Melo Antunes 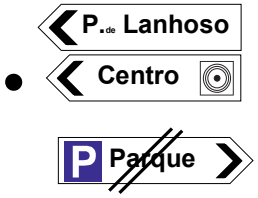 41º 27. 271' N 08º 10. 624' W	12,67
1,32	0,34	REFUEL (RZ 0) 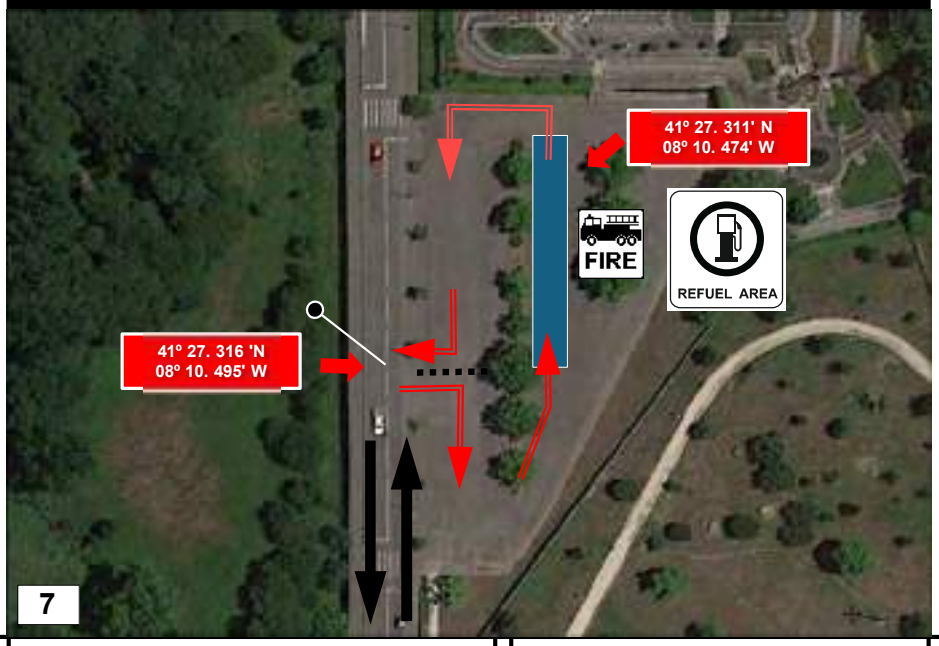		12,33
1,89	0,57	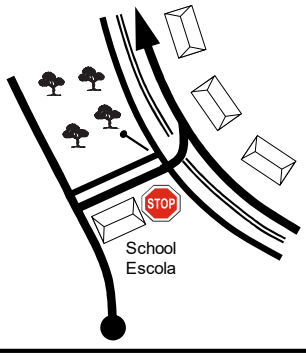	 41º 27. 284' N 08º 10. 622' W	11,76
2,26	0,37	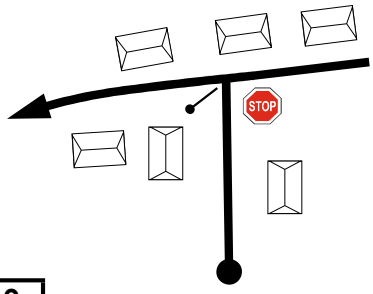	Rua dos Aliados 41º 27. 100' N 08º 10. 650' W	11,39

0,19

TURN QUICKLY

Service Park	DISTANCE:	DAY: 1
Shakedown	13,65 km	SECTION:
Special Stage:	AVERAGE:	TIME ALLOWED

Shakedown

DISTANCE TOTAL	DISTANCE PARTIAL	DIRECTION	INFORMATION	DISTANCE REGRESS.
2,45	0,19	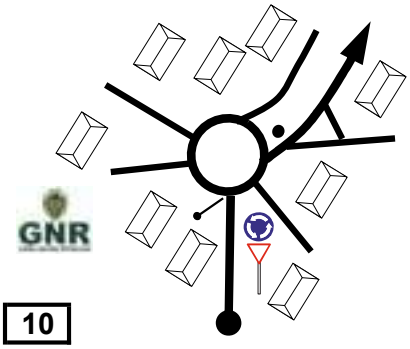	Av. Brasil/Ascendente 41º 27. 044' N 08º 10. 544' W	11,20
3,00	0,55	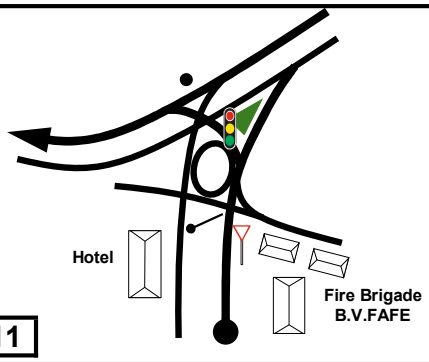	Via Circular 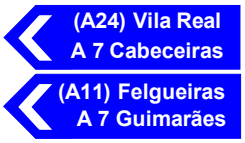 41º 26.752'N 08º 10.586'W	10,65
3,42	0,42	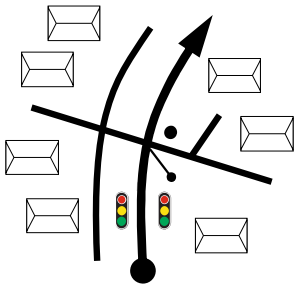	N 206 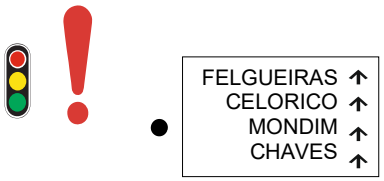 41º 26. 667' N 08º 10. 426' W	10,23
3,51	0,09	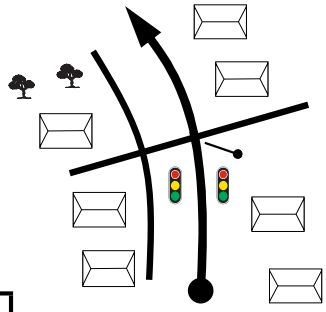	N 206 41º 26. 659' N 08º 10. 286' W	10,14
3,72	0,21	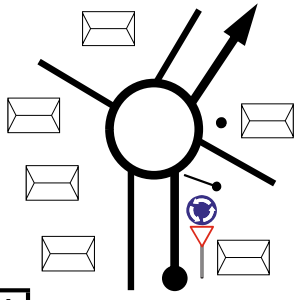	N 207  41º 26. 704' N 08º 10. 167' W	9,93

0,45

TURN QUICKLY

Shakedown

Service Park	DISTANCE:	DAY: 1
Shakedown	13,65 km	SECTION:
Special Stage:	AVERAGE:	TIME ALLOWED

DISTANCE TOTAL	DISTANCE PARTIAL	DIRECTION	INFORMATION	DISTANCE REGRESS.
4,17	0,45	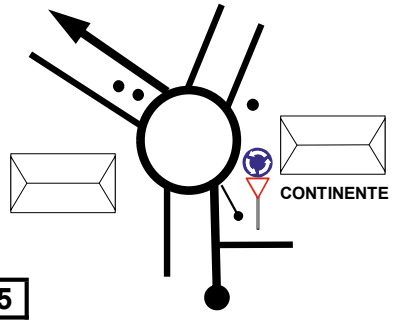 15	N 206 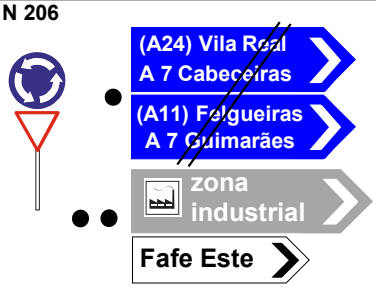 41º 26. 678' N 08º 10. 873' W	9,48
4,54	0,37	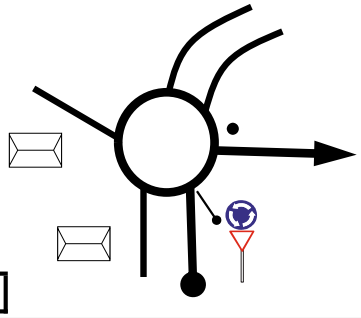 16	Via Circular 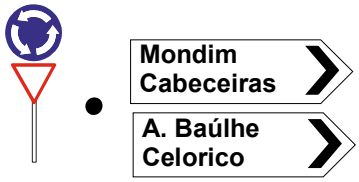 41º 26.817'N 08º 09.731'W	9,11
6,50	1,96	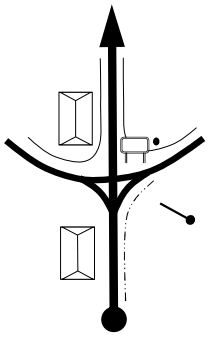 17	N 206 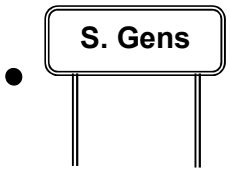 41º 26. 706' N 08º 08. 530' W	7,15
11,52	5,02	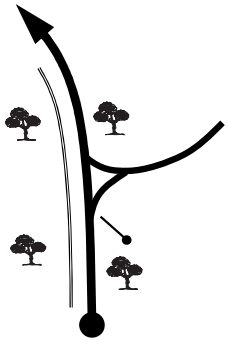 18	N 206 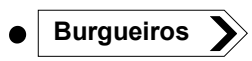 41º 26. 667' N 08º 06. 112' W	2,13
12,20	0,68	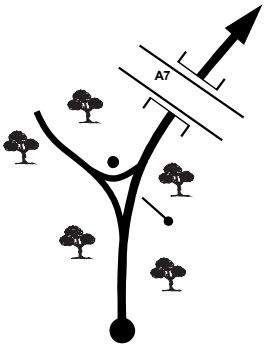 19	N 206 41º 26. 700' N 08º 05. 704' W	1,45
	1,18			

Service Park	DISTANCE:	DAY: 1
Shakedown	13,65 km	SECTION:
Special Stage:	AVERAGE:	TIME ALLOWED

DISTANCE TOTAL	DISTANCE PARTIAL	DIRECTION	INFORMATION	DISTANCE REGRESS.
13,38	1,18	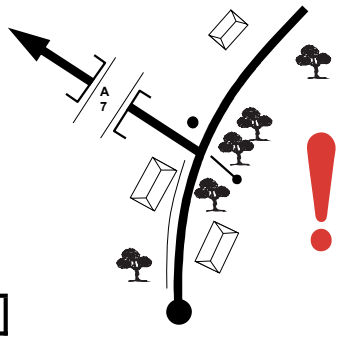	Rua da Cruz Nova Travessa da Cruz Nova 41º 26. 580' N 08º 05. 027' W	0,27
13,65	0,27	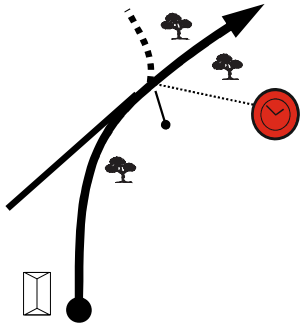	TC SKD (0,28) 41º 26. 711' N 08º 04. 975' W	0,00

Shakedown

Notes

Special Stage	Shakedown	SAFAETY

Shakedown







STOP

Shakedown	DISTANCE:	DAY: 1
Shakedown	9,92 km	SECTION:
Special Stage:	AVERAGE:	TIME ALLOWED

DISTANCE TOTAL	DISTANCE PARTIAL	DIRECTION	INFORMATION	DISTANCE REGRESS.
0,00		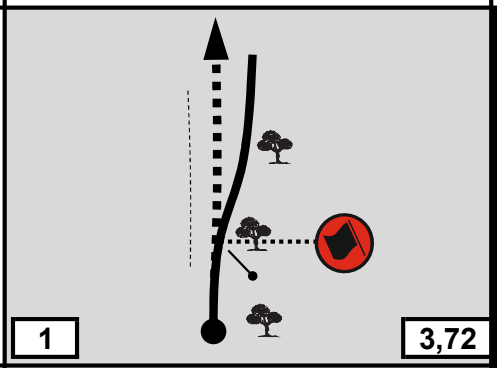 1 / 3,72	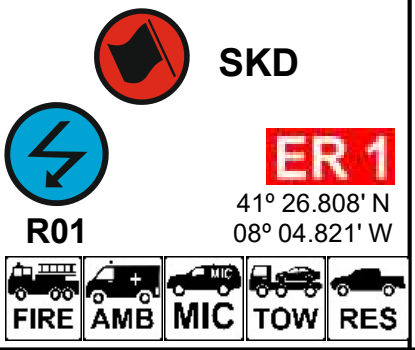 SKD ER 1 R01 41º 26.808' N 08º 04.821' W FIRE AMB MIC TOW RES	9,92
1,02	1,02	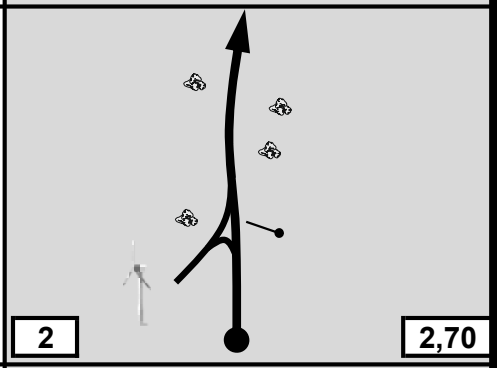 2 / 2,70	41º 27.276' N 08º 04.554' W	8,90
1,47	0,45	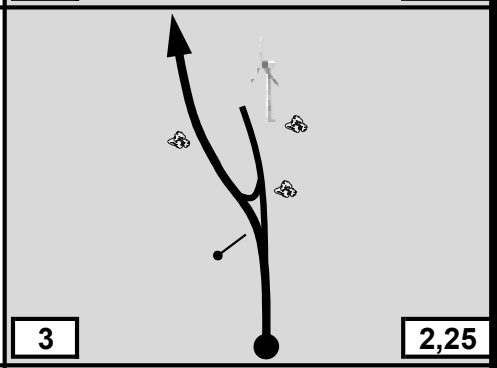 3 / 2,25	41º 27.449' N 08º 04.312' W	8,45
1,82	0,35	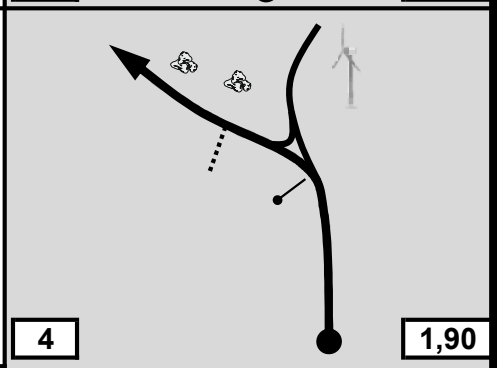 4 / 1,90	41º 27.605' N 08º 04.224' W	8,10
2,00	0,18	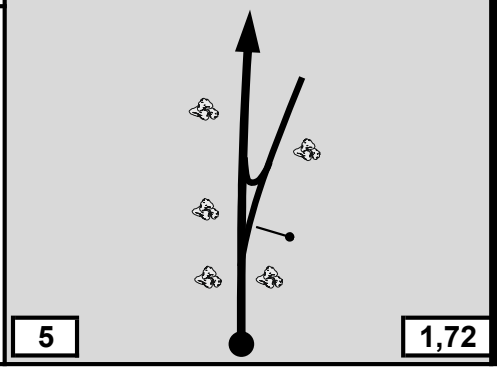 5 / 1,72	41º 27.696' N 08º 04.285' W	7,92
	0,53			

Shakedown

Shakedown

Shakedown	DISTANCE:	DAY: 1
Shakedown	9,92 km	SECTION:
Special Stage:	AVERAGE:	TIME ALLOWED

DISTANCE TOTAL	DISTANCE PARTIAL	DIRECTION	INFORMATION	DISTANCE REGRESS.
2,53	0,53	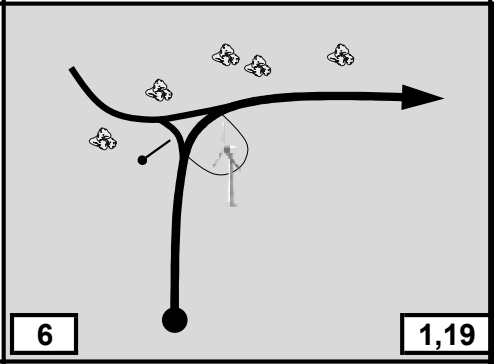 6 / 1,19	R02 41º 27.882' N 08º 04.470' W	7,39
2,79	0,26	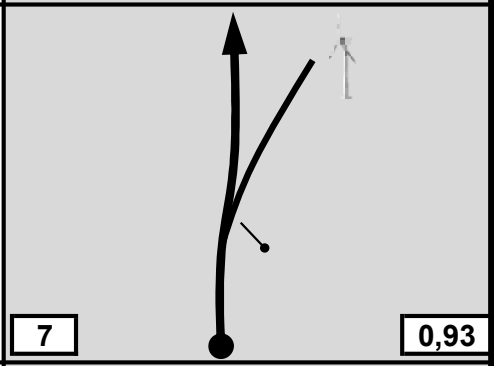 7 / 0,93	41º 28.017' N 08º 04.456' W	7,13
3,34	0,55	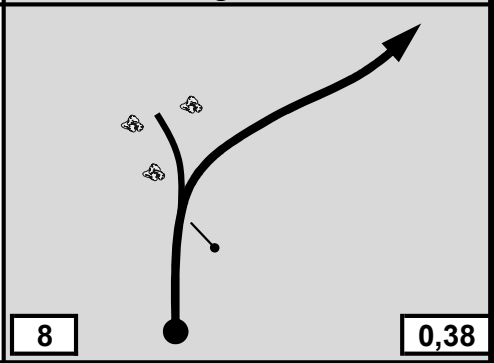 8 / 0,38	41º 28.232' N 08º 04.374' W	6,58
3,72	0,38	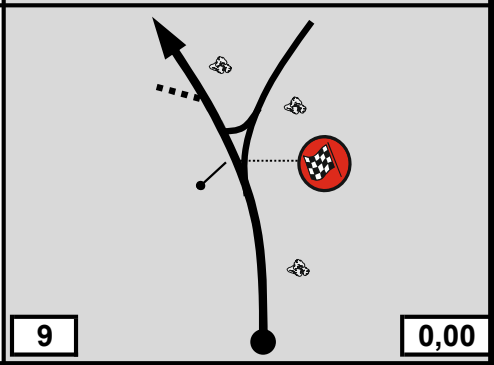 9 / 0,00	SKD 41º 28.422' N 08º 04.402' W	6,20
3,84	0,12	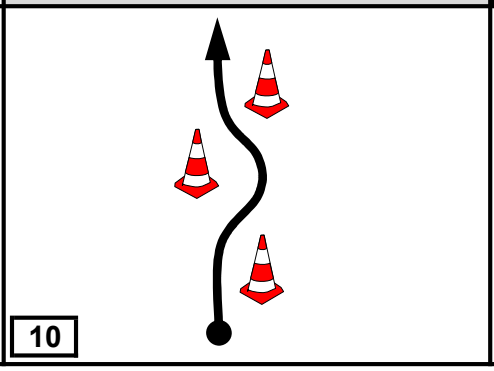 10	41º 28. 351' N 08º 04. 380' W	6,08

0,10

TURN QUICKLY

Shakedown	DISTANCE:	DAY: 1
Shakedown	9,92 km	SECTION:
Special Stage:	AVERAGE:	TIME ALLOWED

Shakedown

DISTANCE TOTAL	DISTANCE PARTIAL	DIRECTION	INFORMATION	DISTANCE REGRESS.
3,94	0,10	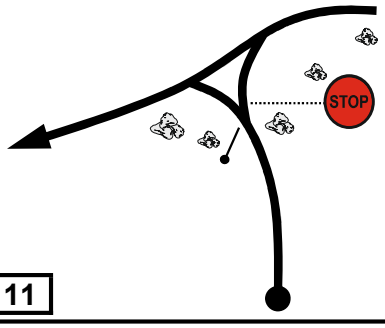	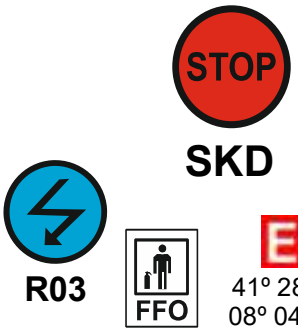 41º 28.518' N 08º 04.537' W	5,98
4,17	0,23	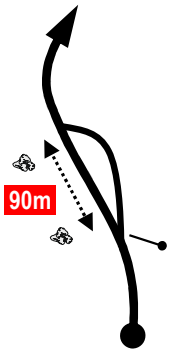	41º 28.421' N 08º 04.624' W	5,75
4,96	0,79	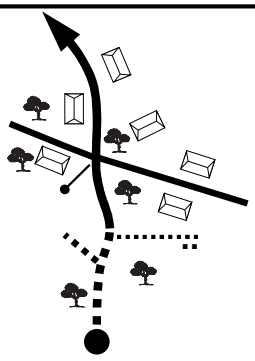	TO TARMAC PARA ASFALTO 41º 28.173' N 08º 05.033' W	4,96
6,44	1,48	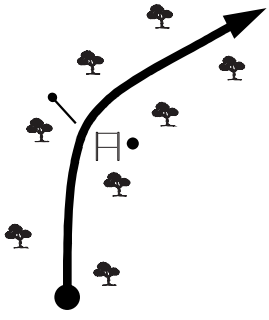	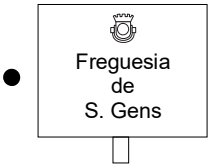 41º 27.565' N 08º 05.426' W	3,48
7,25	0,81	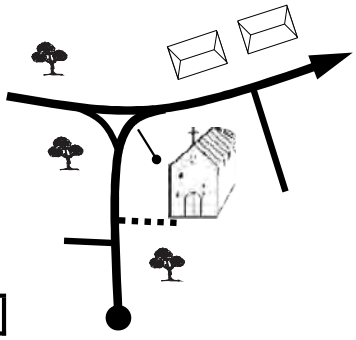	41º 27.189' N 08º 05.378' W	2,67
	0,96			

Shakedown

Shakedown	DISTANCE:	DAY: 1
Shakedown	9,92 km	SECTION:
Special Stage:	AVERAGE:	TIME ALLOWED

DISTANCE TOTAL	DISTANCE PARTIAL	DIRECTION	INFORMATION	DISTANCE REGRESS.
8,21	0,96	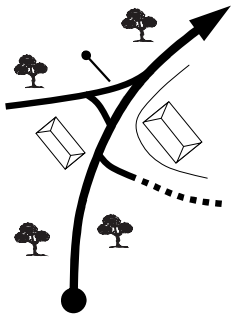 16	41º 26.724' N 08º 05.516' W	1,71
8,47	0,26	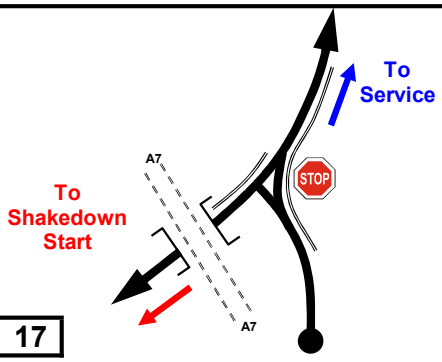 17	 41º 26.699' N 08º 05.693' W	1,45

To Start Shakedown
Pag. 4 - Box 19

Para Partida Shakedown
Pag. 4 - Fig. 19

Shakedown	DISTANCE:	DAY: 1
Service	17,94 km	SECTION:
Special Stage:	AVERAGE:	TIME ALLOWED

Shakedown

DISTANCE TOTAL	DISTANCE PARTIAL	DIRECTION	INFORMATION	DISTANCE REGRESS.
To Service Pag. 12 - Box 17 Para Assistência Pag. 12 - Fig. 17				
8,47	0,29	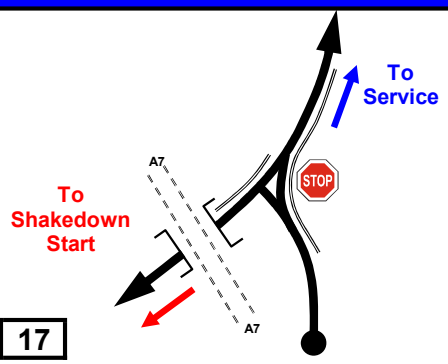	 41º 26.699' N 08º 05.693' W	9,47
14,20	5,73	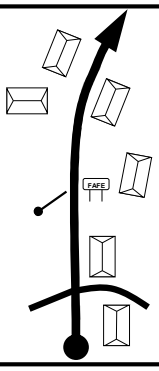	N 206 41º 26.705'N 08º 08.563'W	3,74
16,11	1,91	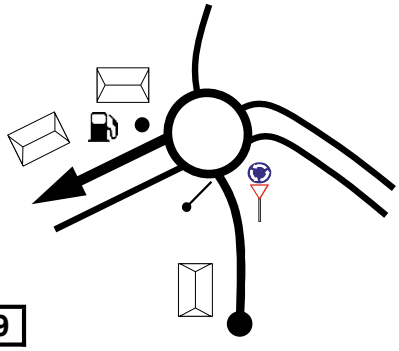	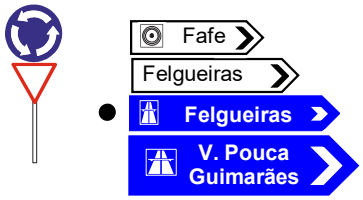 41º 26.705'N 08º 08.563'W	1,83
16,48	0,37	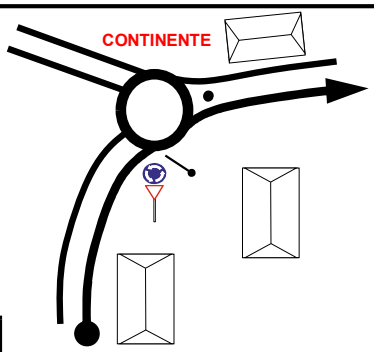	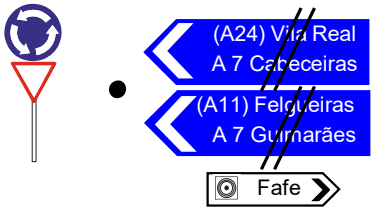 41º 26.678'N 08º 10.873'W	1,46

0,45

TURN QUICKLY

Shakedown

Shakedown	DISTANCE:	DAY: 1
Service	17,94 km	SECTION:
Special Stage:	AVERAGE:	TIME ALLOWED

DISTANCE TOTAL	DISTANCE PARTIAL	DIRECTION	INFORMATION	DISTANCE REGRESS.
16,93	0,45	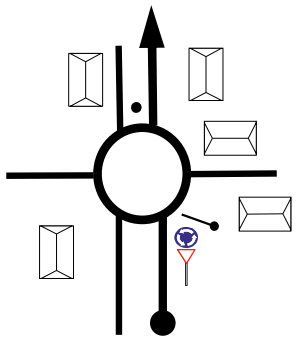 21	N 206 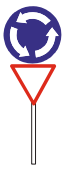 Póvoa do Lanhoso / Guimarães 41º 26.724'N 08º 10.155'W	1,01
17,15	0,22	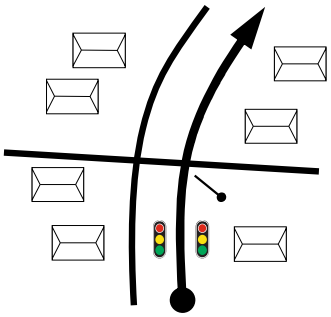 22	Via vircular 41º 26.663'N 08º 10.269'W	0,79
17,24	0,09	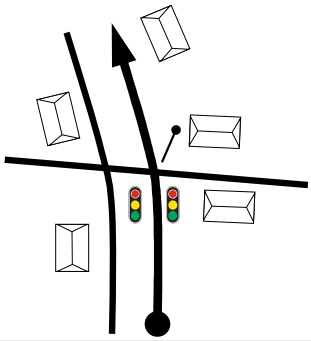 23	Via vircular 41º 26.672'N 08º 10.331'W	0,70
17,50	0,26	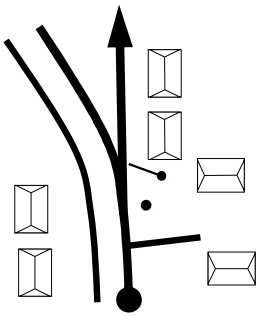 24	Av. do Brasil Parque Aquático 41º 26.729'N 08º 10.525'W	0,44
17,55	0,05	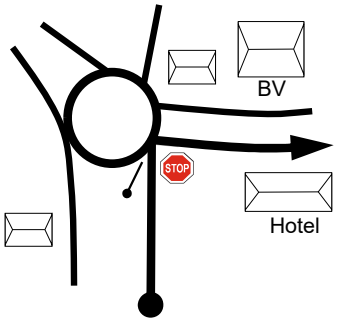 25	Av. do Brasil 41º 26.750'N 08º 10.556'W	0,39

0,39

TURN QUICKLY

Shakedown	DISTANCE:	DAY: 1
Service	17,94 km	SECTION:
Special Stage:	AVERAGE:	TIME ALLOWED

DISTANCE TOTAL	DISTANCE PARTIAL	DIRECTION	INFORMATION	DISTANCE REGRESS.
17,94	0,39	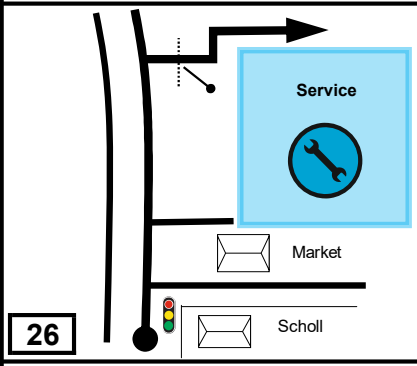	Praça das Comunidades **Service IN** 41º 26.994'N 08º 10.509'W	0,00

Shakedown

White Page

LEG 1

Section 1

Friday - 10.04.2026

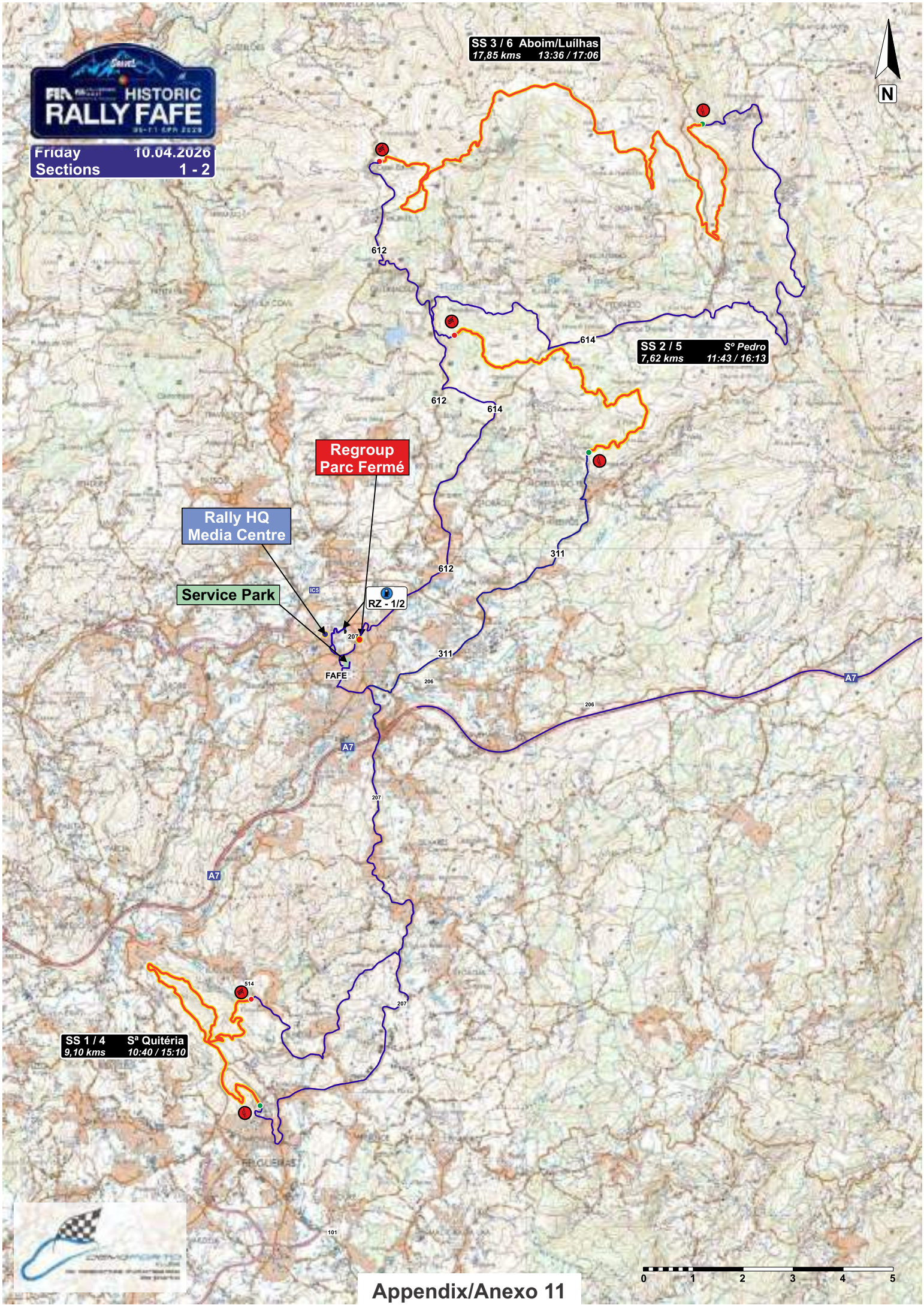

Appendix/Anexo 11

TC 1	Start - Câmara Municipal de Fafe	DISTANCE:	DAY: 2
TC 1A	Service IN	1,10 km	SECTION: 1
Special Stage:		AVERAGE: 9,43 km/h	TIME ALLOWED 00:07

Section 1

DISTANCE TOTAL	DISTANCE PARTIAL	DIRECTION	INFORMATION	DISTANCE REGRESS.
0,00		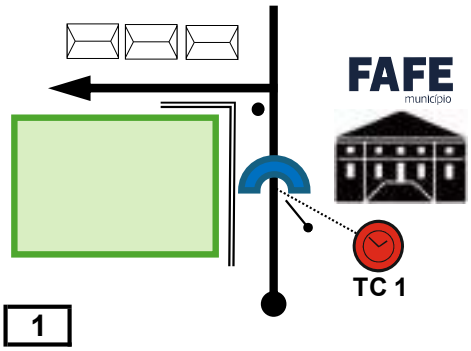	N 311 41º 27.165 'N 08º 10.229'W	1,10
0,15	0,15	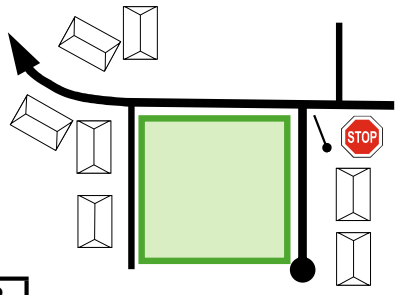	Praça Mártires do Fascismo 41º 27.165'N 08º 10.325'W	0,95
0,35	0,20		Rua Serpa Pinto 41º 27.078'N 08º 10.405'W	0,75
0,53	0,18	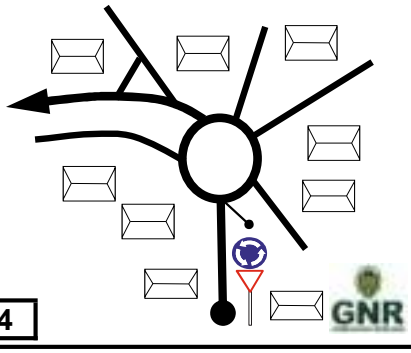	Av. Brasília/Ascendente  41º 27.044'N 08º 10.526'W	0,57
0,83	0,30	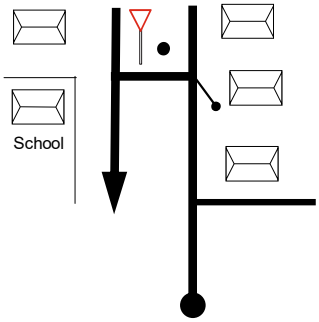	Av. Brasilia/Descendente 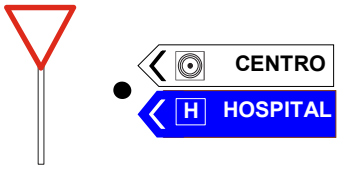 41º 26.889'N 08º 10.514'W	0,27

0,27

TURN QUICKLY

Section 1

TC 1	Start - Câmara Municipal de Fafe	DISTANCE:	DAY: 2
TC 1A	Service IN	1,10 km	SECTION: 1
Special Stage:		AVERAGE: 9,43 km/h	TIME ALLOWED 00:07

DISTANCE TOTAL	DISTANCE PARTIAL	DIRECTION	INFORMATION	DISTANCE REGRESS.
1,10	0,27	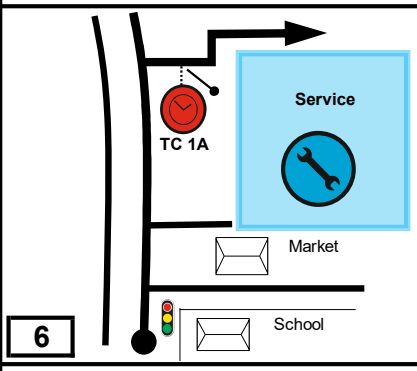	Praça das Comunidades TC 1A 41º 26.994'N 08º 10.509'W	0,00

TC 1B	Service OUT	DISTANCE:	DAY: 2
TC 1C	TC SS 1	17,45 km	SECTION: 1
Special Stage:		AVERAGE: 23,27 km/h	TIME ALLOWED 00:45

Section 1

DISTANCE TOTAL	DISTANCE PARTIAL	DIRECTION	INFORMATION	DISTANCE REGRESS.
0,00		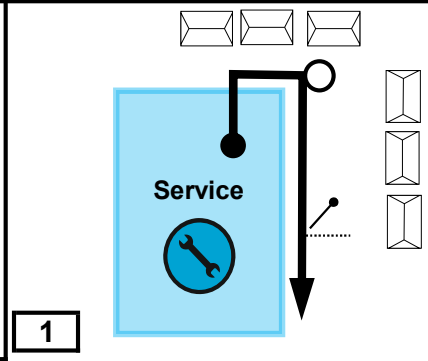	Praça das Comunidades TC 1B Service A - OUT 41º 27.024'N 08º 10.422'W	17,45
0,04	0,04	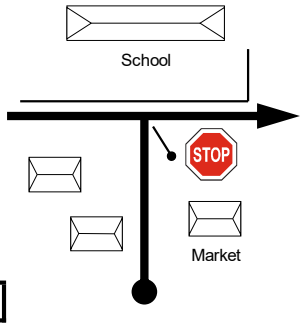	Rua do Luxemburgo 41º 26.920'N 08º 10.489'W	17,41
0,16	0,12	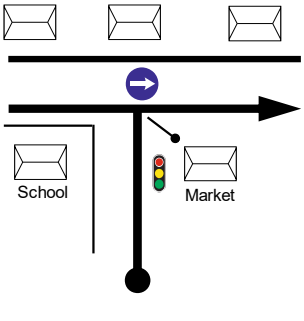	Rua dos Bombeiros Voluntários 41º 26.912'N 08º 10.488'W	17,29
0,37	0,21	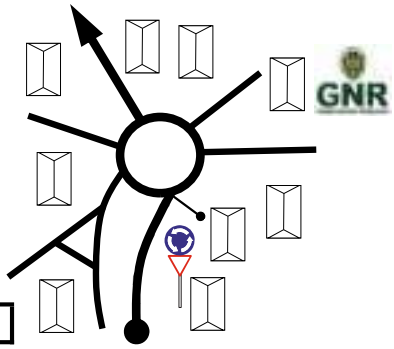	Av. do Brasil 41º 27. 049' N 08º 10. 526' W	17,08
0,53	0,16	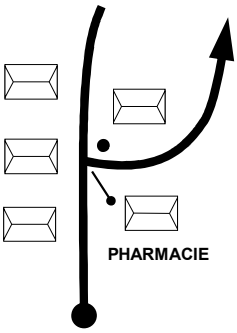	Rua dos Aliados PARQUE DA CIDADE 41º 27. 049' N 08º 10. 526' W	16,92
	0,45			

TURN QUICKLY

Section 1

TC 1B Service OUT	DISTANCE: 17,45 km	DAY: 2	
TC 1C TC SS 1		SECTION: 1	
Special Stage:	AVERAGE: 23,27 km/h	TIME ALLOWED 00:45	

DISTANCE TOTAL	DISTANCE PARTIAL	DIRECTION	INFORMATION	DISTANCE REGRESS.
0,98	0,45	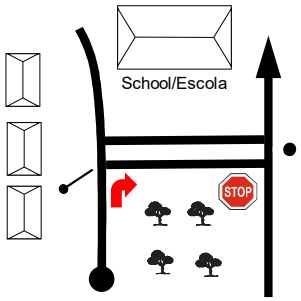	Av.Ten.Coronel Melo Antunes 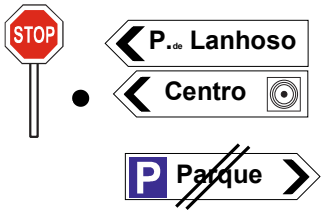 41º 27. 271' N 08º 10. 624' W	16,47
1,32	0,34	REFUEL (RZ 1) 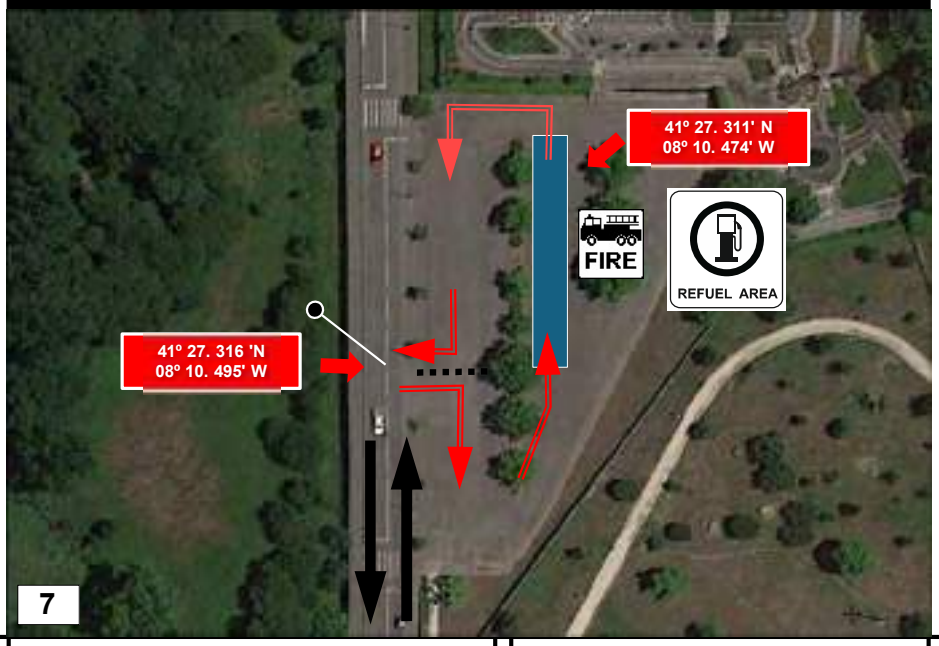		16,13
1,89	0,57	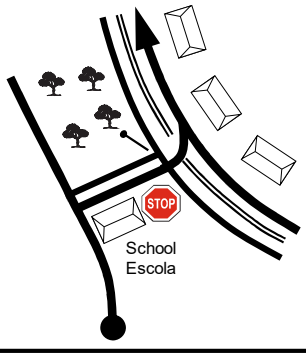	 41º 27. 284' N 08º 10. 622' W	15,56
2,26	0,37	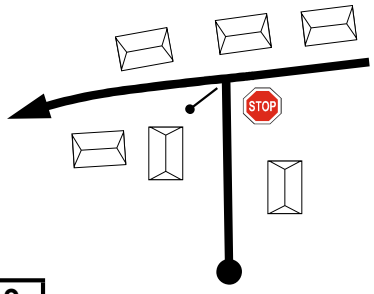	Rua dos Aliados 41º 27. 100' N 08º 10. 650' W	15,19
	0,19			

TURN QUICKLY

TC 1B	Service OUT	DISTANCE:	DAY: 2
TC 1C	TC SS 1	17,45 km	SECTION: 1
Special Stage:		AVERAGE: 23,27 km/h	TIME ALLOWED 00:45

Section 1

DISTANCE TOTAL	DISTANCE PARTIAL	DIRECTION	INFORMATION	DISTANCE REGRESS.
2,45	0,19	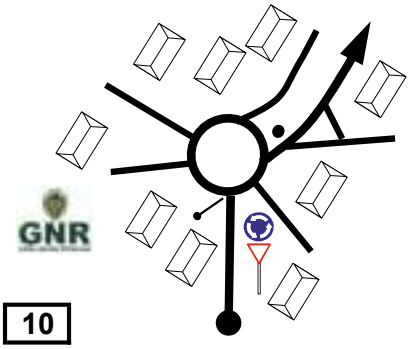	Av. Brasil/Ascendente 41º 27. 044' N 08º 10. 544' W	15,00
3,00	0,55	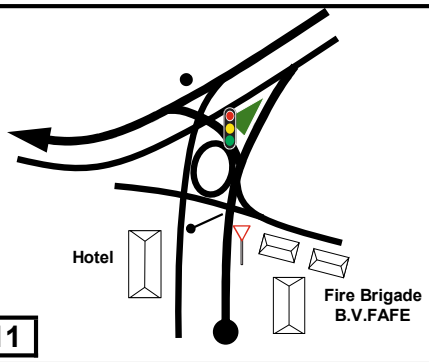	Via Circular 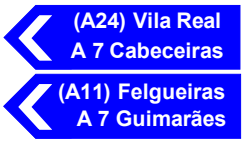 41º 26.752'N 08º 10.586'W	14,45
3,42	0,42	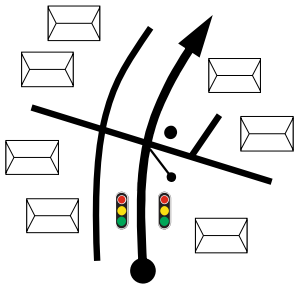	N 206 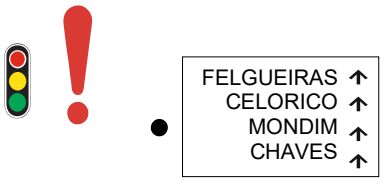 41º 26. 667' N 08º 10. 426' W	14,03
3,51	0,09	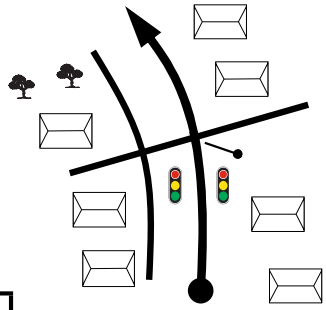	N 206 41º 26. 659' N 08º 10. 286' W	13,94
3,72	0,21	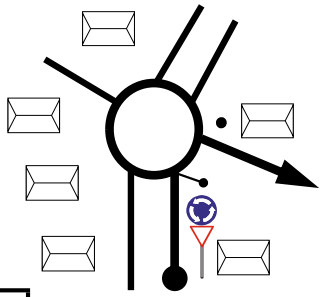	N 207  41º 26. 704' N 08º 10. 167' W	13,73
	0,56			

Section 1

TC 1B Service OUT	DISTANCE: 17,45 km	DAY: 2	
TC 1C TC SS 1		SECTION: 1	
Special Stage:	AVERAGE: 23,27 km/h	TIME ALLOWED 00:45	

DISTANCE TOTAL	DISTANCE PARTIAL	DIRECTION	INFORMATION	DISTANCE REGRESS.
4,28	0,56	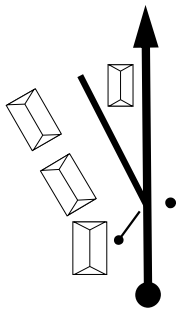 15	N 207 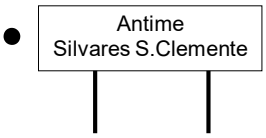 41º 26. 497' N 08º 09. 983' W	13,17
6,37	2,09	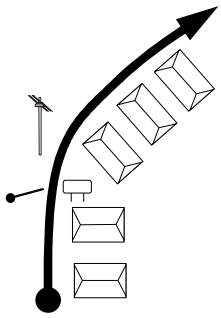 16	N 207 41º 25. 447' N 08º 10. 015' W	11,08
9,13	2,76	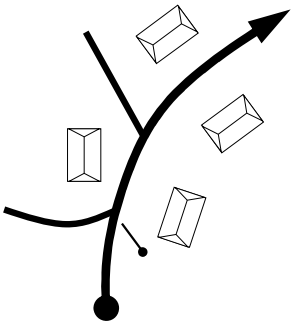 17	N 207 41º 24. 499' N 08º 09. 549' W	8,32
12,63	3,50	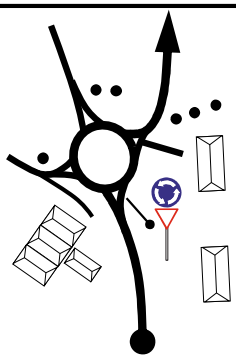 18	N 207 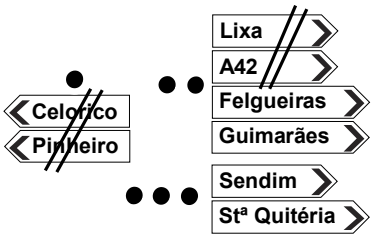 41º 22.966' N 08º 09.927' W	4,82
13,44	0,81	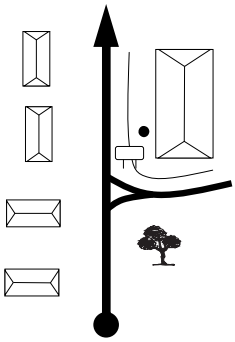 19	N 207 41º 22.640' N 08º 10.295' W	4,01
	0,24			

TURN QUICKLY

TC 1B	Service OUT	DISTANCE:	DAY: 2
TC 1C	TC SS 1	17,45 km	SECTION: 1
Special Stage:		AVERAGE: 23,27 km/h	TIME ALLOWED 00:45

Section 1

DISTANCE TOTAL	DISTANCE PARTIAL	DIRECTION	INFORMATION	DISTANCE REGRESS.
13,68	0,24	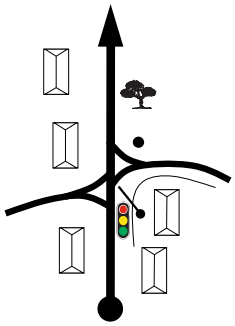 20	N 207 Sendim 41º 22.339' N 08º 11.706' W	3,77
15,96	2,28	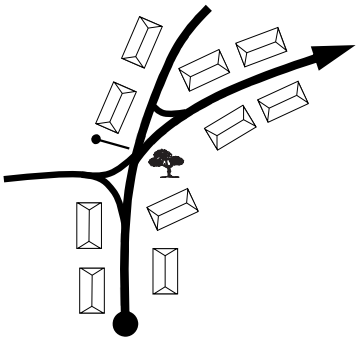 21	Rua de Stª.Quitéria 41º 21.996' N 08º 11.410' W	1,49
16,12	0,16	 22	Rua de Stª.Quitéria 41º 22.057' N 08º 11.435' W	1,33
16,26	0,14	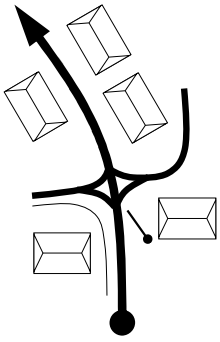 23	Rua de Stª.Quitéria 41º 22.130' N 08º 11.480' W	1,19
16,49	0,23	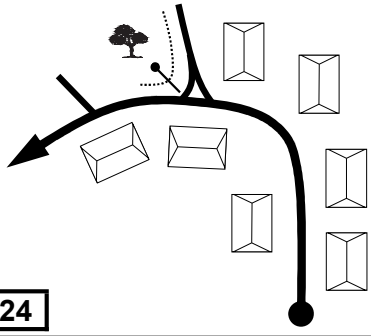 24	Rua de Stª.Quitéria Stª.Quitéria 41º 22.241' N 08º 11.478' W	0,96
	0,43			

TURN QUICKLY

Section 1

TC 1B Service OUT	DISTANCE: 17,45 km	DAY: 2	
TC 1C TC SS 1		SECTION: 1	
Special Stage:	AVERAGE: 23,27 km/h	TIME ALLOWED 00:45	

DISTANCE TOTAL	DISTANCE PARTIAL	DIRECTION	INFORMATION	DISTANCE REGRESS.
16,92	0,43	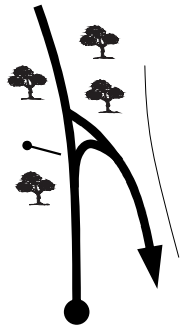 25	CM 1172 41º 22.339' N 08º 11.706' W	0,53
17,08	0,16	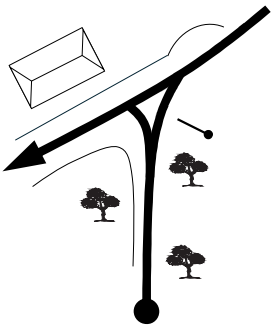 26	CM 1172 41º 22.299' N 08º 11.618' W	0,37
17,22	0,14	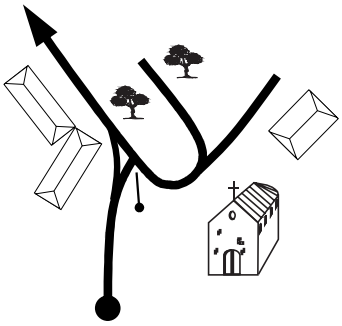 27	CM 1172 41º 22.371' N 08º 11.828' W	0,23
17,45	0,23	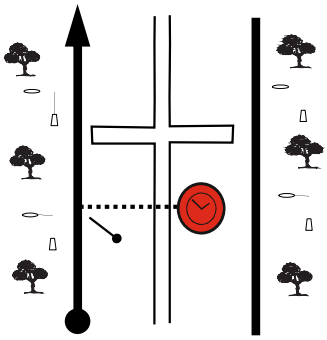 28	TC 1 (0,10) 41º 22.477' N 08º 11.710' W	0,00

Special Stage	SS 1/4 Stª Quitéria 1/2	SAFAETY

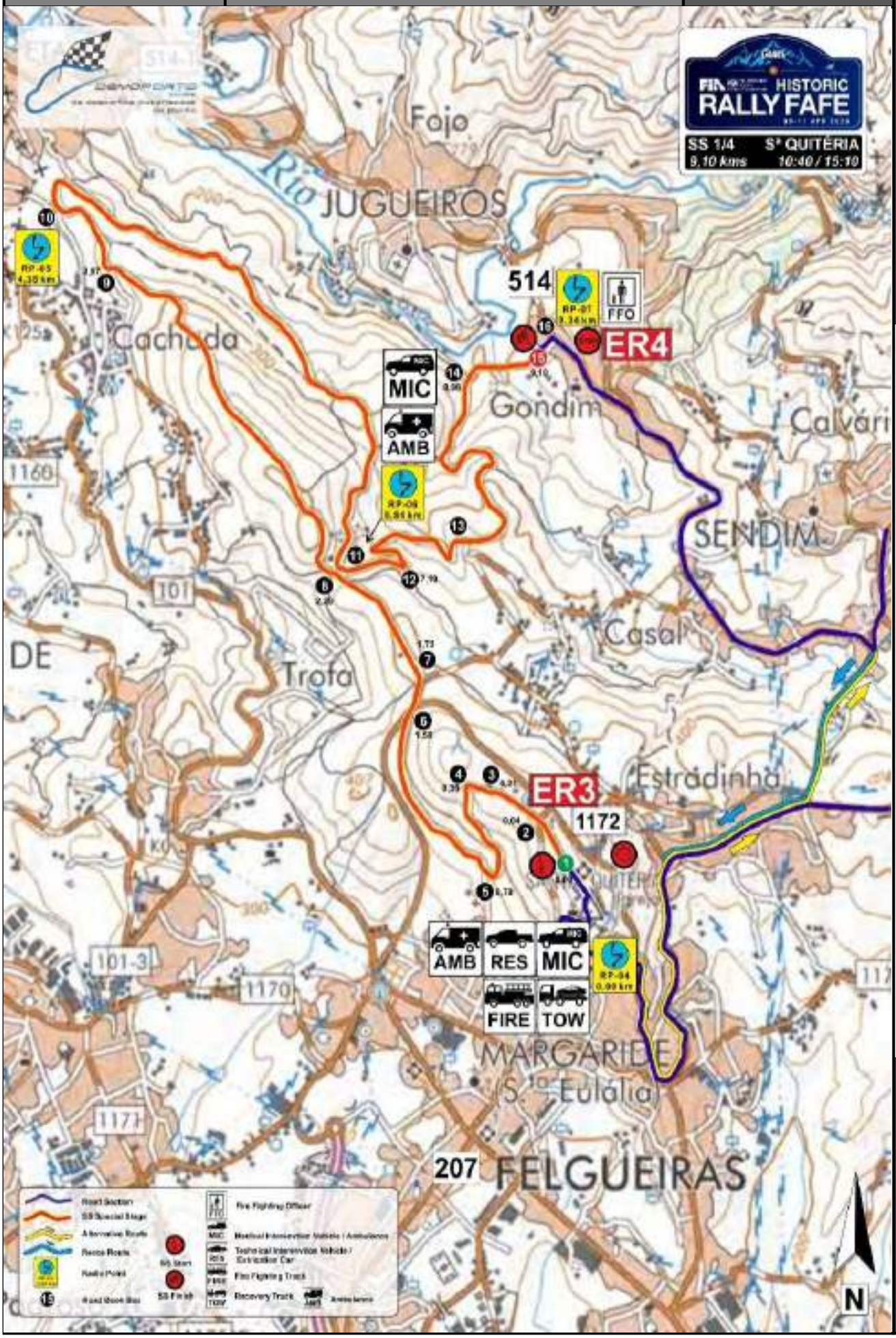

Section 1/2

SS 1/4 - Stª Quitéria 1/2

SS 1	Stª Quitéria 1	DISTANCE: 28,60 km	DAY: 2
TC 2	S. Pedro 1		SECTION: 1
Special Stage: Stª Quitéria 1 - (9,10 km)	1	AVERAGE: 28,60 km/h	TIME ALLOWED 01:00

DISTANCE TOTAL	DISTANCE PARTIAL	DIRECTION	INFORMATION	DISTANCE REGRESS.
0,00		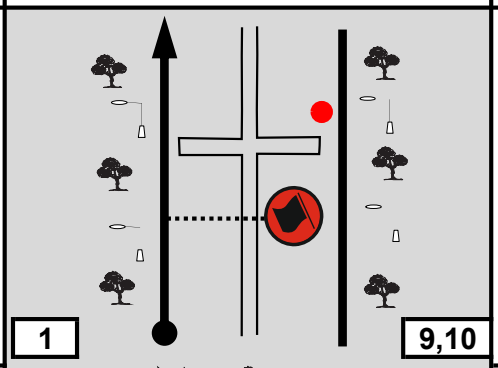 1 / 9,10	Alameda de Santa Quitéria SS 1 R04 ER 3 41º 22. 492' N 08º 11. 698' W MIC AMB RES FIRE TOW	28,60
0,04	0,04	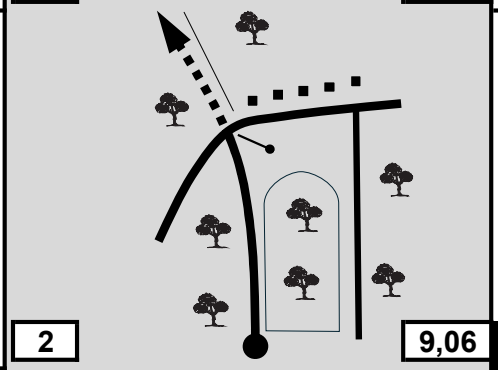 2 / 9,06	Alameda de Santa Quitéria Restaurante Santuário Centro .. TO GRAVEL 41º 22. 531' N 08º 11. 752' W	28,56
0,21	0,17	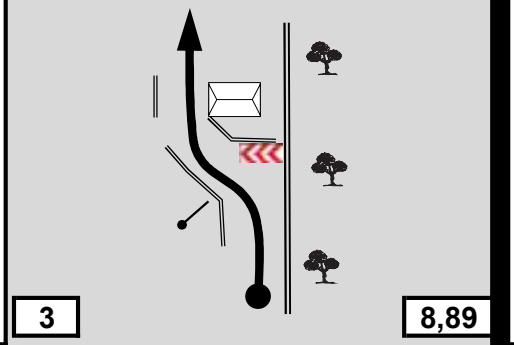 3 / 8,89	41º 22. 592' N 08º 11. 899' W	28,39
0,35	0,14	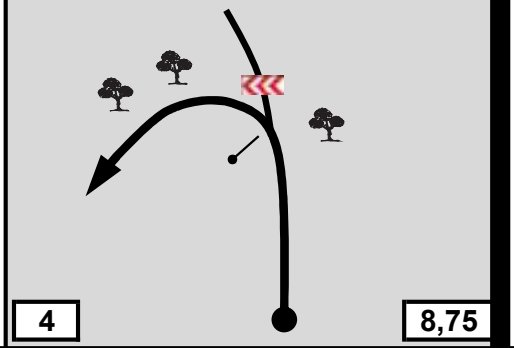 4 / 8,75	41º 22. 602' N 08º 11. 967' W	28,25
0,78	0,43	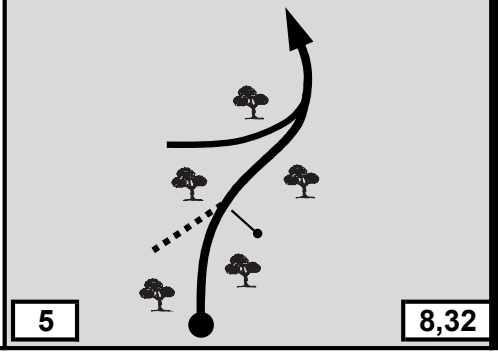 5 / 8,32	41º 22. 439' N 08º 11. 922' W	27,82
	0,81			

Section 1

SS 1/4 - Stª Quitéria 1/2

Section 1

SS 1/4 - Stª Quitéria 1/2

SS 1/4	Stª Quitéria 1/2	DISTANCE: 28,60 km	DAY: 2
TC 2/5	S. Pedro 1/5		SECTION: 1/2
Special Stage: Stª Quitéria 1/2 - (9,10 km)	1/4	AVERAGE: 28,60 km/h	TIME ALLOWED 01:00

DISTANCE TOTAL	DISTANCE PARTIAL	DIRECTION	INFORMATION	DISTANCE REGRESS.
1,59	0,81	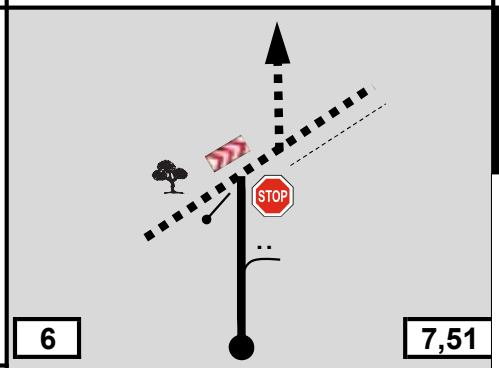	.. TO TARMAC 41º 22. 749' N 08º 12. 135' W	27,01
1,73	0,14	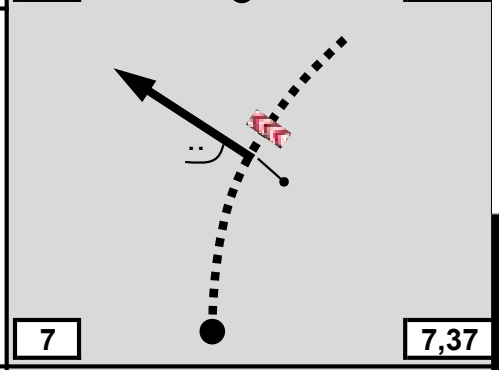	*.. TO GRAVEL* 41º 22. 821' N 08º 12. 099' W	26,87
2,29	0,56	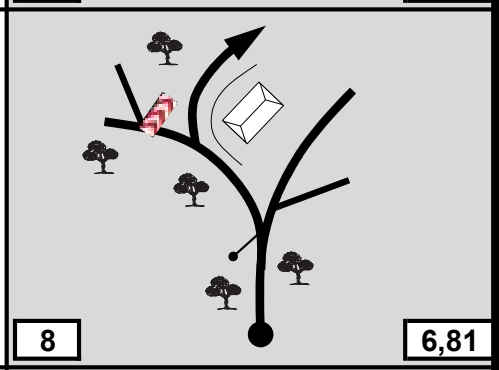	41º 23. 040' N 08º 12. 346' W	26,31
3,97	1,68	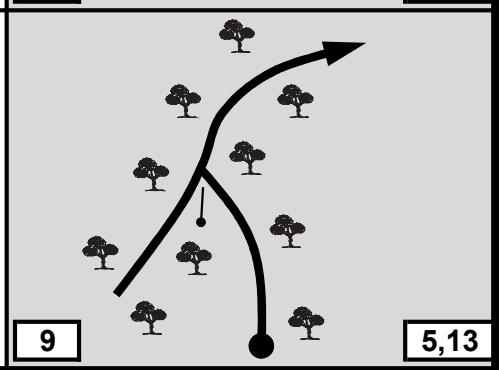	41º 23. 670' N 08º 13. 021' W	24,63
4,35	0,38	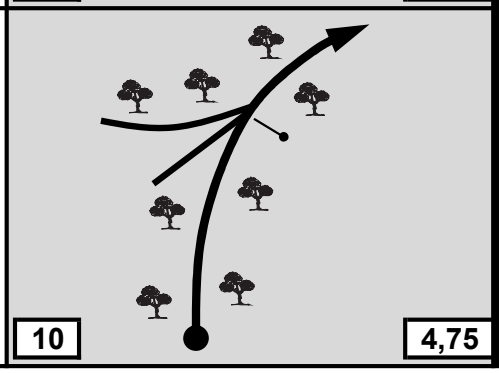	R05 41º 23. 670' N 08º 13. 021' W	24,25
	2,49			

SS 1/4	Stª Quitéria 1/2	DISTANCE: 28,60 km	DAY: 2
TC 2/5	S. Pedro 1/5		SECTION: 1/2
Special Stage: Stª Quitéria 1/2 - (9,10 km)	1/4	AVERAGE: 28,60 km/h	TIME ALLOWED 01:00

DISTANCE TOTAL	DISTANCE PARTIAL	DIRECTION	INFORMATION	DISTANCE REGRESS.
6,84	2,49	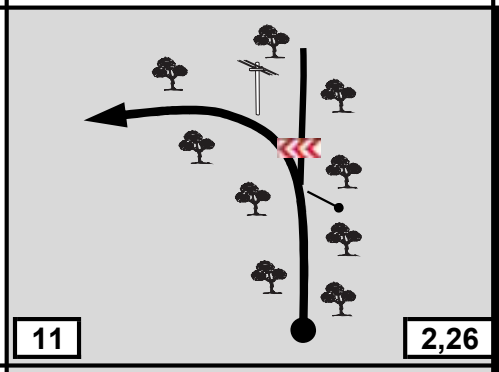 11 / 2,26	R06 41º 23. 083' N 08º 12. 331' W	21,76
7,19	0,35	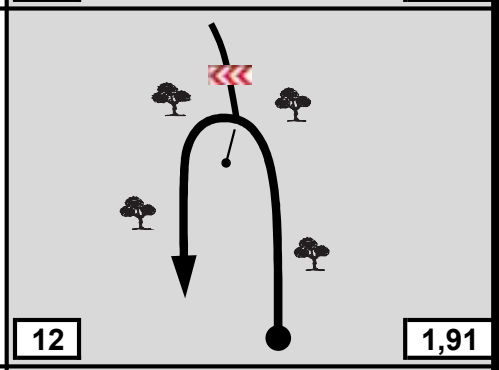 12 / 1,91	41º 23. 052' N 08º 12. 158' W	21,41
7,84	0,65	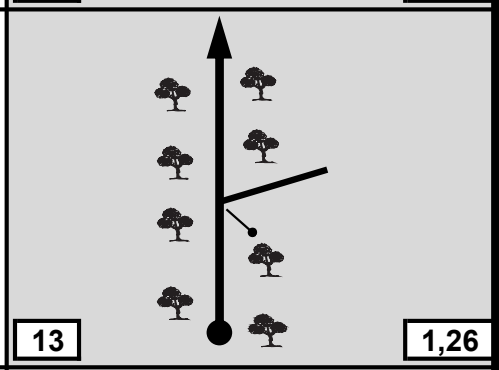 13 / 1,26	41º 23. 108' N 08º 11. 974' W	20,76
8,96	1,12	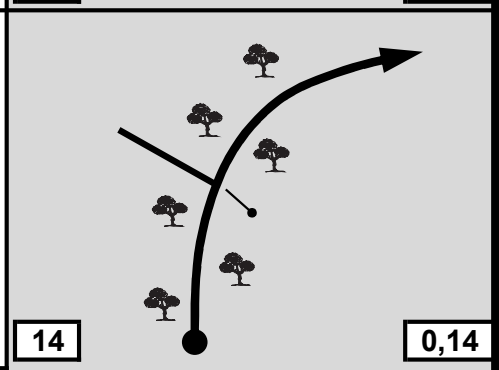 14 / 0,14	41º 23. 431' N 08º 11. 968' W	19,64
9,10	0,14	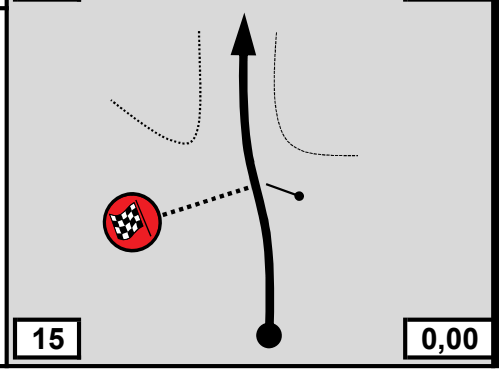 15 / 0,00	SS 1 41º 23. 467' N 08º 11. 863' W	19,50

Section 1/2

SS 1/4 - Stª Quitéria 1/2

0,14

TURN QUICKLY

Section 1/2

SS 1/4 - Stª Quitéria 1/2

SS 1/4 Stª Quitéria 1/2	DISTANCE: 28,60 km	DAY: 2	
TC 2/5 S. Pedro 1/5		SECTION: 1/2	
Special Stage: Stª Quitéria 1/2 - (9,10 km) 1/4	AVERAGE: 28,60 km/h	TIME ALLOWED 01:00	

DISTANCE TOTAL	DISTANCE PARTIAL	DIRECTION	INFORMATION	DISTANCE REGRESS.
9,24	0,14	 16	41º 28. 351' N 08º 04. 380' W	19,36
9,34	0,10	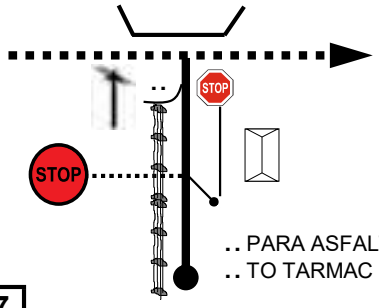 17	M 514 SS 1 R07 FFO 41º 23. 516' N 08º 11. 718' W	19,26
11,59	2,25	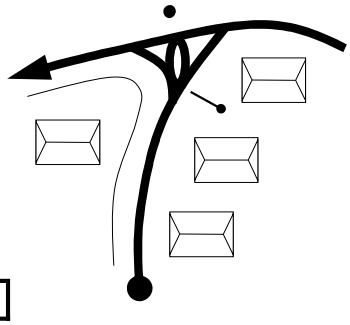 18	N 207  41º 22.521' N 08º 11.883' W	17,01
12,01	0,42	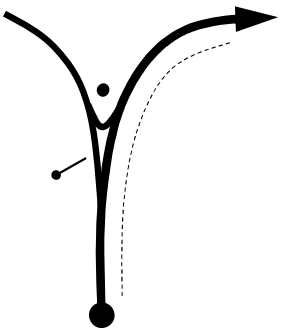 19	M 5142 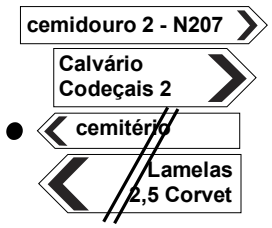 41º 23.107' N 08º 10.757' W	16,59
12,73	0,72	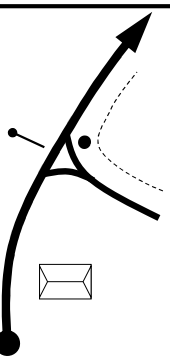 20	M 5142  41º 23.387' N 08º 10.584' W	15,87
	1,79			

SS 1/4	Stª Quitéria 1/2	DISTANCE:	DAY: 2
TC 2/5	S. Pedro 1/5	28,60 km	SECTION: 1/2
Special Stage: 1/4		AVERAGE:	TIME ALLOWED
Stª Quitéria 1/2 - (9,10 km)		28,60 km/h	01:00

Section 1/2

DISTANCE TOTAL	DISTANCE PARTIAL	DIRECTION	INFORMATION	DISTANCE REGRESS.
14,52	1,79	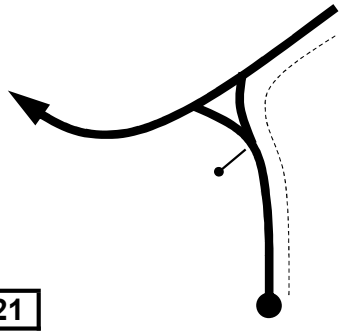 21	N 207 41º 23.000' N 08º 09.737' W	14,08
14,62	0,10	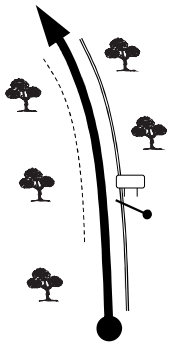 22	N 207 SILVARES (S.Martinho) 41º 24.152' N 08º 09.643' W	13,98
15,61	0,99	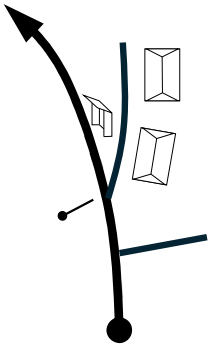 23	N 207 41º 24.477' N 08º 09.543' W	12,99
21,00	5,39	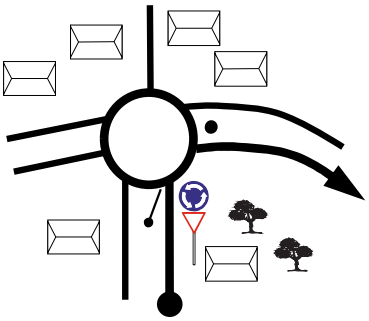 24	N 206 A7 A11 Cabeceiras Guimarães Felgueiras Celorico de Basto Mondim de Basto 41º 26.713' N 08º 10.149' W	7,60
21,42	0,42	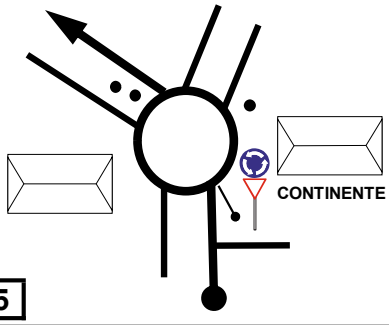 25	N 206 (A24) Vila Real A 7 Cabeceiras (A11) Felgueiras A 7 Guimarães zona industrial Fafe Este 41º 26. 678' N 08º 10. 873' W	7,18

0,37

TURN QUICKLY

Section 1/2

SS 1/4	Stª Quitéria 1/2	DISTANCE: 28,60 km	DAY: 2
TC 2/5	S. Pedro 1/5		SECTION: 1/2
Special Stage: Stª Quitéria 1/2 - (9,10 km)	1/4	AVERAGE: 28,60 km/h	TIME ALLOWED 01:00

DISTANCE TOTAL	DISTANCE PARTIAL	DIRECTION	INFORMATION	DISTANCE REGRESS.
21,79	0,37	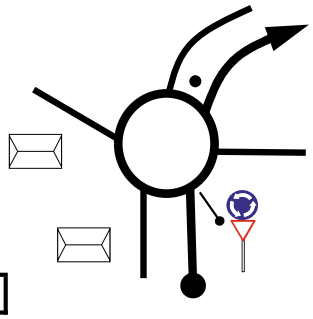 26	Via Circular  P. Lanhoso Guimarães; zona industrial; 41º 26.817'N 08º 09.731'W	6,81
24,32	2,53	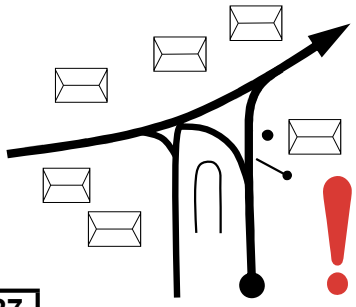 27	N 311 (A24) Vila Real A 7 Cabeceiras; (A11) Felgueiras A 7 Guimarães; Fafe; Cabeceiras de Basto; 41º 27.648'N 08º 08.644'W	4,28
25,37	1,05	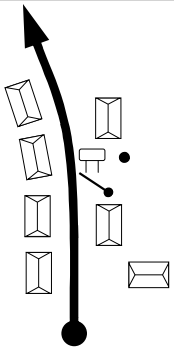 28	N 311 Moreira do Rei e Várzea Cova; MARINHÃO; 41º 27.813'N 08º 07.995'W	3,23
27,60	2,23	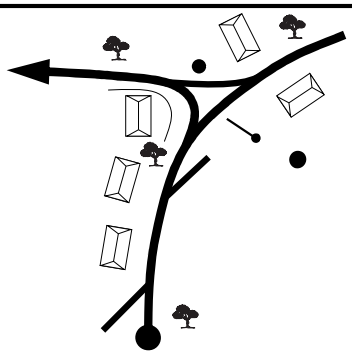 29	Rua Vilas Boas Ribeiros; Turismo Rural; 41º 28.669' N 08º 07.159' W	1,00
27,72	0,12	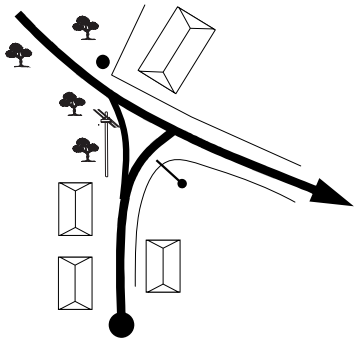 30	M 612-2 Turismo Rural; 41º 28.667' N 08º 07.219' W	0,88
	0,75			

SS 1/4	Stª Quitéria 1/2	DISTANCE: 28,60 km	DAY: 2
TC 2/5	S. Pedro 1/5		SECTION: 1/2
Special Stage: Stª Quitéria 1/2 - (9,10 km)	1/4	AVERAGE: 28,60 km/h	TIME ALLOWED 01:00

Section 1/2

DISTANCE TOTAL	DISTANCE PARTIAL	DIRECTION	INFORMATION	DISTANCE REGRESS.
28,47	0,75	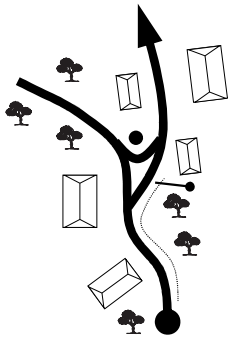 31	Rua da Herdade 41º 29.052' N 08º 07.146' W	0,13
28,60	0,13	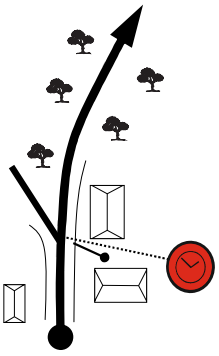 32	TC 2 (0,11) 41º 29.117' N 08º 07.141' W	0,00

Notes

Special Stage	SS 2/5 S.Pedro 1/2	SAFAETY

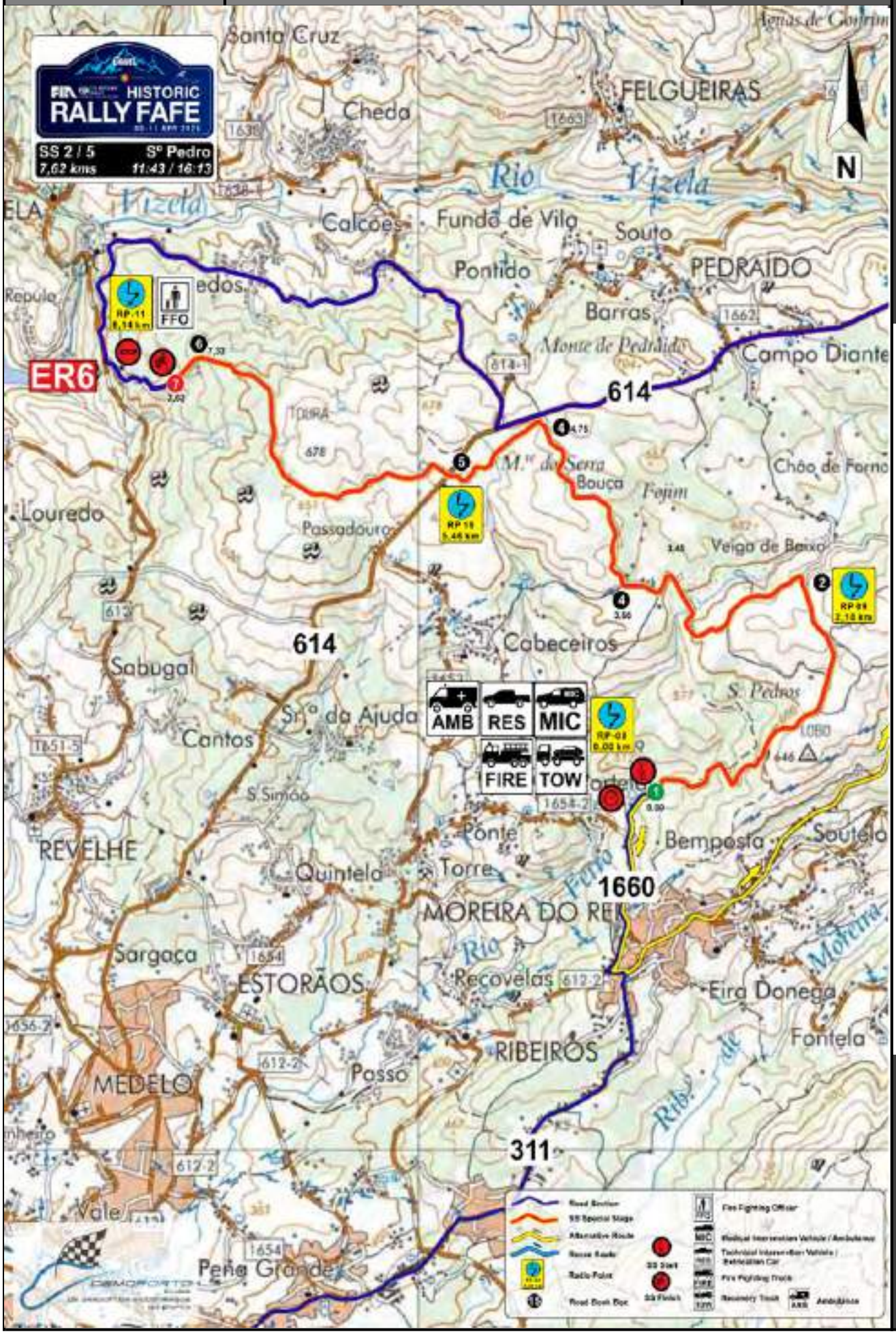

Section 1/2

SS 2/5 - S. Pedro 1/2

SS 2 S.Pedro 1	DISTANCE: 24,99 km	DAY: 2	Section 1
TC 3 Aboim/Luílhas 1		SECTION: 1	
Special Stage: S. Pedro 1 - (7,62 km) 2	AVERAGE: 29,99 km/h	TIME ALLOWED 00:50	

DISTANCE TOTAL	DISTANCE PARTIAL	DIRECTION	INFORMATION	DISTANCE REGRESS.
0,00		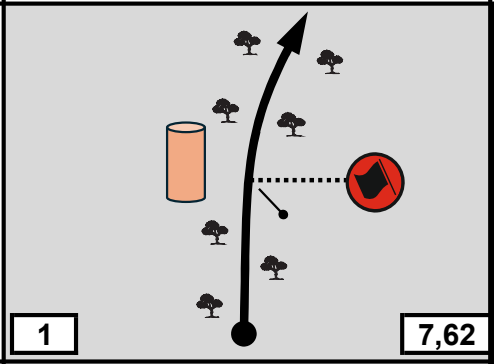	SS 2 ER 5 R08 41º 29.165' N 08º 07.101' W FIRE AMB MIC TOW RES	24,99
2,18	2,18	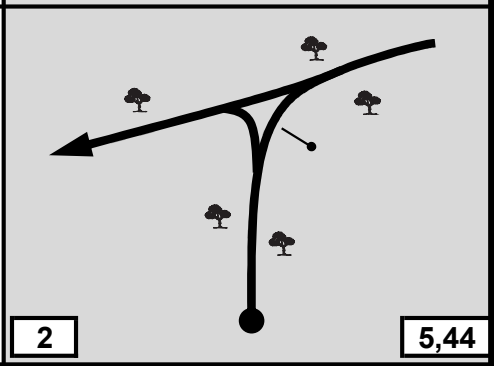	R09 41º 29.798' N 08º 06.433' W	22,81
3,45	1,27	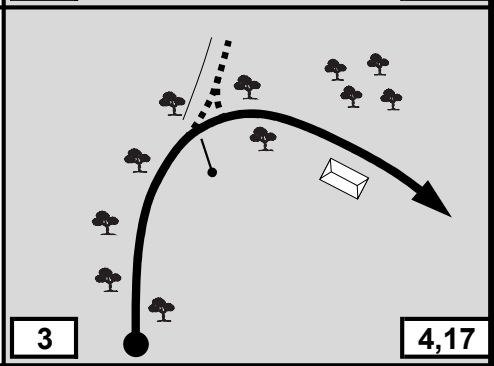	41º 29.754' N 08º 07.012' W	21,54
3,66	0,21	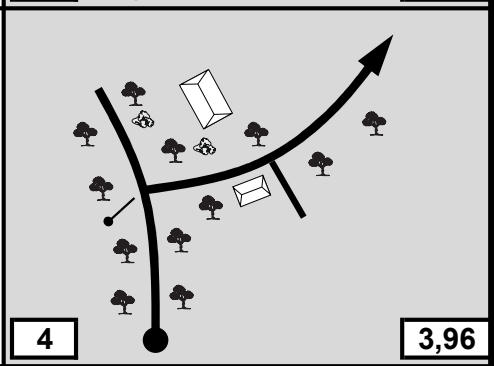	41º 29.778' N 08º 07.154' W	21,33
4,75	1,09	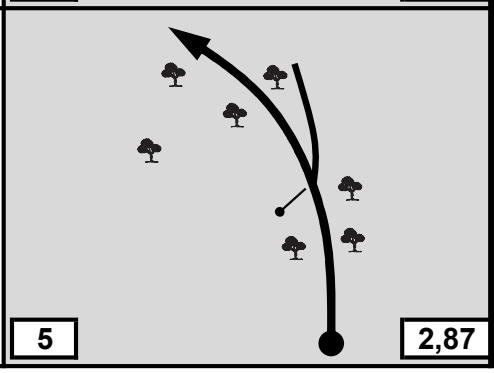	41º 30.221' N 08º 07.467' W	20,24
	0,71			

SS 2/5 - S.Pedro 1/2

Section 1/2

SS 2/5 - S.Pedro 1/2

SS 2/5 S.Pedro 1/2		DISTANCE: 24,99 km	DAY: 2
TC 3/6 Aboim/Luílhas 1/2			SECTION: 1/2
Special Stage: S. Pedro 1/2 - (7,62 km)	2/5	AVERAGE: 29,99 km/h	TIME ALLOWED 00:50

DISTANCE TOTAL	DISTANCE PARTIAL	DIRECTION	INFORMATION	DISTANCE REGRESS.
5,46	0,71	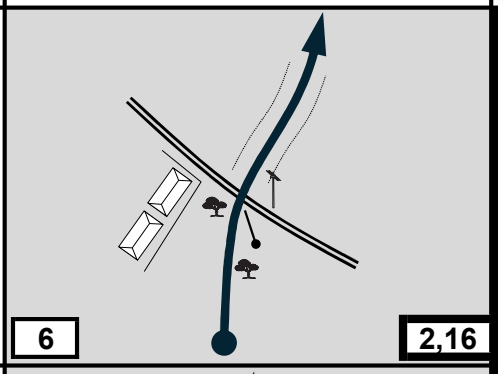 6 / 2,16	R10 CROSS TARMAC 41º 30.090' N 08º 07.863' W	19,53
7,32	1,86	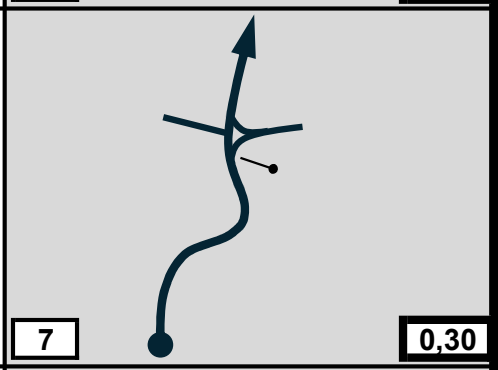 7 / 0,30	41º 30.412' N 08º 08.769' W	17,67
7,62	0,30	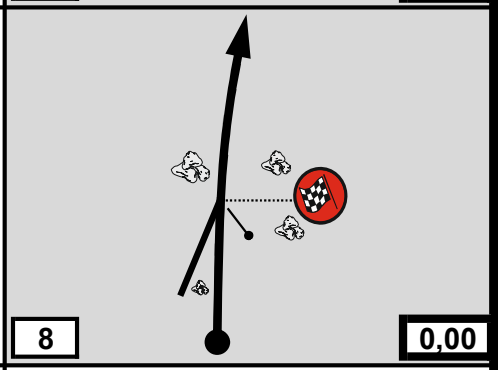 8 / 0,00	SS 2 41º 30.372' N 08º 08.952' W	17,37
8,04	0,42	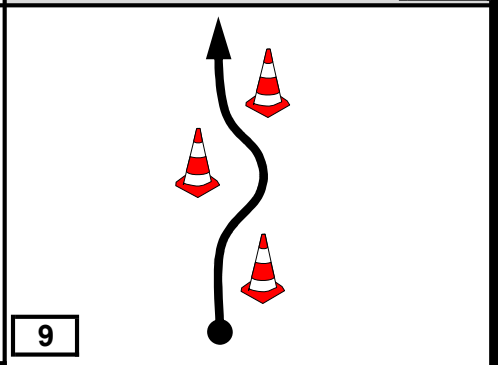 9	41º 30. 372' N 08º 09. 195' W	16,95
8,14	0,10	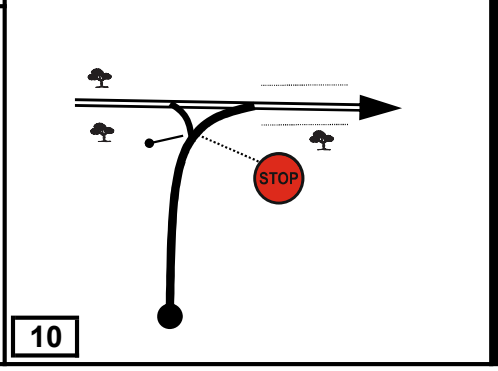 10	EM 612 STOP SS 2 R11 FFO ER 6 41º 30.412' N 08º 09.224' W	16,85

0,15

SS 2/5	S.Pedro 1/2	DISTANCE:	DAY: 2
TC 3/6	Aboim/Luílhas 1/2	24,99 km	SECTION: 1/2
Special Stage: 2/5	S. Pedro 1/2 - (7,62 km)	AVERAGE: 29,99 km/h	TIME ALLOWED 00:50

Section 1/2

DISTANCE TOTAL	DISTANCE PARTIAL	DIRECTION	INFORMATION	DISTANCE REGRESS.
8,29	0,15	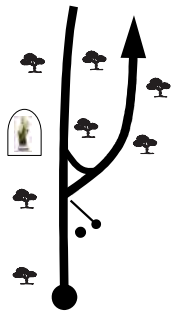 11	Rua de Cabanas  41º 30.492' N 08º 09.268' W	16,70
9,51	1,22	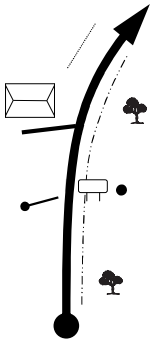 12	Rua de V.Franca 41º 30.679' N 08º 08.794' W	15,48
10,66	1,15	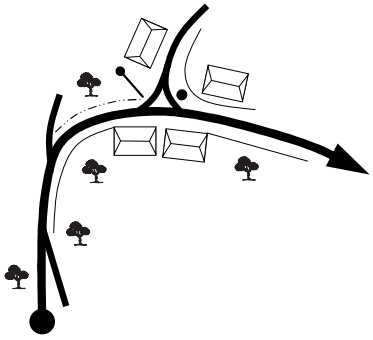 13	CM 1638-1 41º 30.701' N 08º 08.126' W	14,33
11,77	1,11	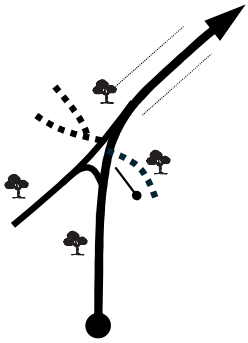 14	41º 30.303' N 08º 07.653' W	13,22
11,92	0,15	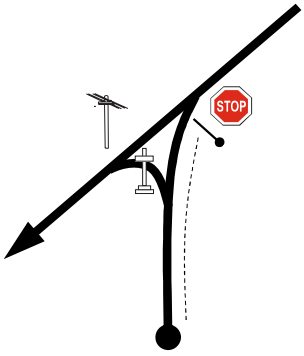 15	41º 30.224' N 08º 07.677' W	13,07
	3,23			

Section 1/2

SS 2/5	S.Pedro 1/2	DISTANCE: 24,99 km	DAY: 2
TC 3/6	Aboim/Luílhas 1/2		SECTION: 1/2
Special Stage: S. Pedro 1/2 - (7,62 km)	2/5	AVERAGE: 29,99 km/h	TIME ALLOWED 00:50

DISTANCE TOTAL	DISTANCE PARTIAL	DIRECTION	INFORMATION	DISTANCE REGRESS.
15,15	3,23	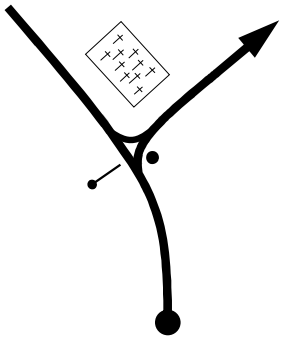 16	Rua Nossa Senhora das Neves Várzea Cova → 41º 30. 636' N 08º 05. 518' W	9,84
17,60	2,45	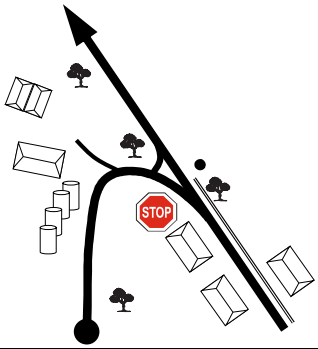 17	N 311 STOP Cab. de Basto ~~Fafe~~ 41º 30.287' N 08º 04.367' W	7,39
19,40	1,80	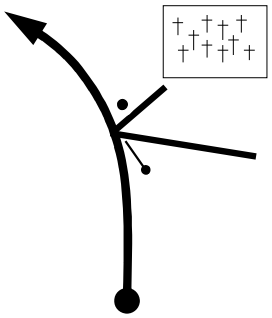 18	N 311 ~~Várzea Cova~~ 41º 30.779'N 08º 04.195'W	5,59
19,60	0,20	 19	N 311 - km 14,10 Bastelo Aboim 41º 30.870'N 08º 04.151'W	5,39
21,09	1,49	 20	CM 1667 ← Aboim BASTELO ~~Cruzeiro~~ 41º 30.531'N 08º 04.396'W	3,90
	0,35			

TURN QUICKLY

SS 2/5 S.Pedro 1/2	DISTANCE: 24,99 km	DAY: 2	Section 1/2
TC 3/6 Aboim/Luílhas 1/2		SECTION: 1/2	
Special Stage: S. Pedro 1/2 - (7,62 km) 2/5	AVERAGE: 29,99 km/h	TIME ALLOWED 00:50	

DISTANCE TOTAL	DISTANCE PARTIAL	DIRECTION	INFORMATION	DISTANCE REGRESS.
21,44	0,35	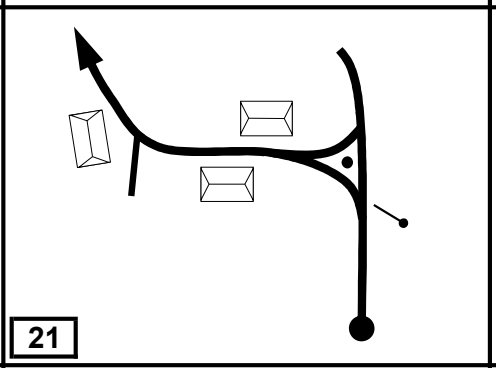 21	R. Outeiro do Vale Aboim	3,55
22,44	1,00	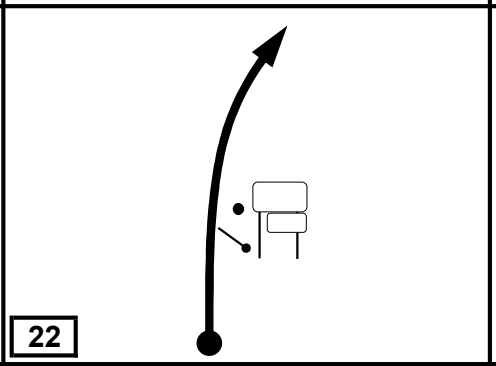 22	R. Outeiro do Vale Freguesia de Aboim, Felgueiras, Gontim e Pedraído Aboim 41º 32.122'N 08º 04.685'W	2,55
23,32	0,88	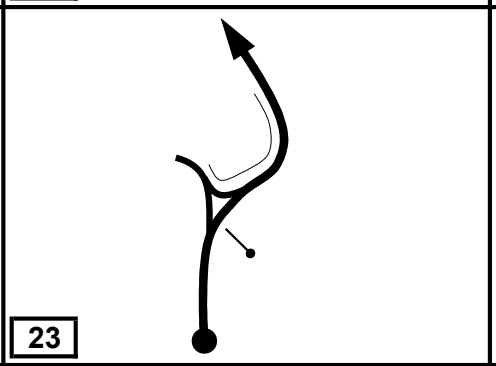 23	R. Outeiro do Vale 41º 32.543'N 08º 04.781'W	1,67
24,09	0,77	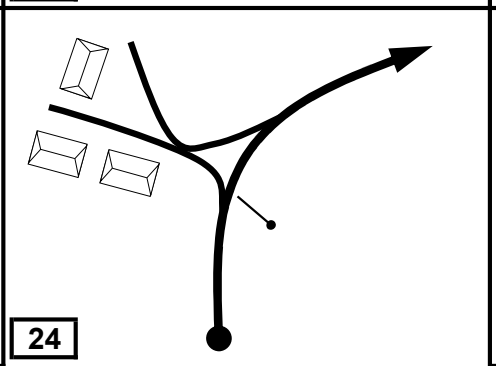 24	41º 32.560'N 08º 05.236'W	0,90
24,26	0,17	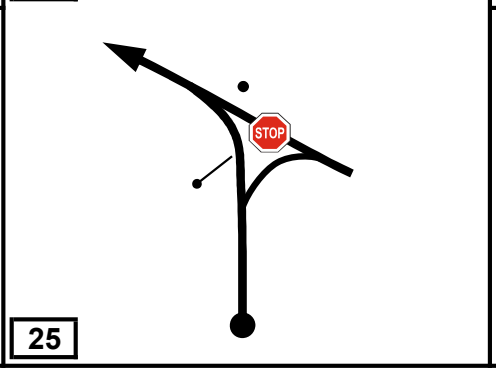 25	CM 1665 Fafe Aboim 41º 32.690'N 08º 05.088'W	0,73

0,38

TURN QUICKLY

Section 1/2

SS 2/5	S.Pedro 1/2	DISTANCE: 24,99 km	DAY: 2
TC 3/6	Aboim/Luílhas 1/2		SECTION: 1/2
Special Stage: S. Pedro 1/2 - (7,62 km)	2/5	AVERAGE: 29,99 km/h	TIME ALLOWED 00:50

DISTANCE TOTAL	DISTANCE PARTIAL	DIRECTION	INFORMATION	DISTANCE REGRESS.
24,64	0,38	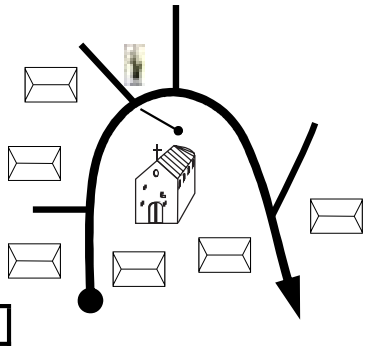 26	CM 1665 41º 32.560'N 08º 05.236'W	0,35
24,80	0,16	 27	Rua do Cruzeiro 41º 32.568'N 08º 05.314'W	0,19
24,99	0,19	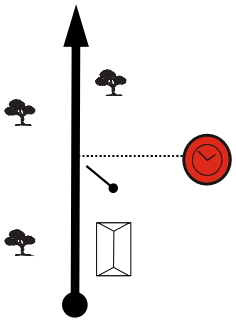 28	 TC 3 (0,10) 41º 32.541' N 08º 05.456' W	0,00

Special Stage	SS 3/6 Aboim/Luílhas 1/2	SAFAETY

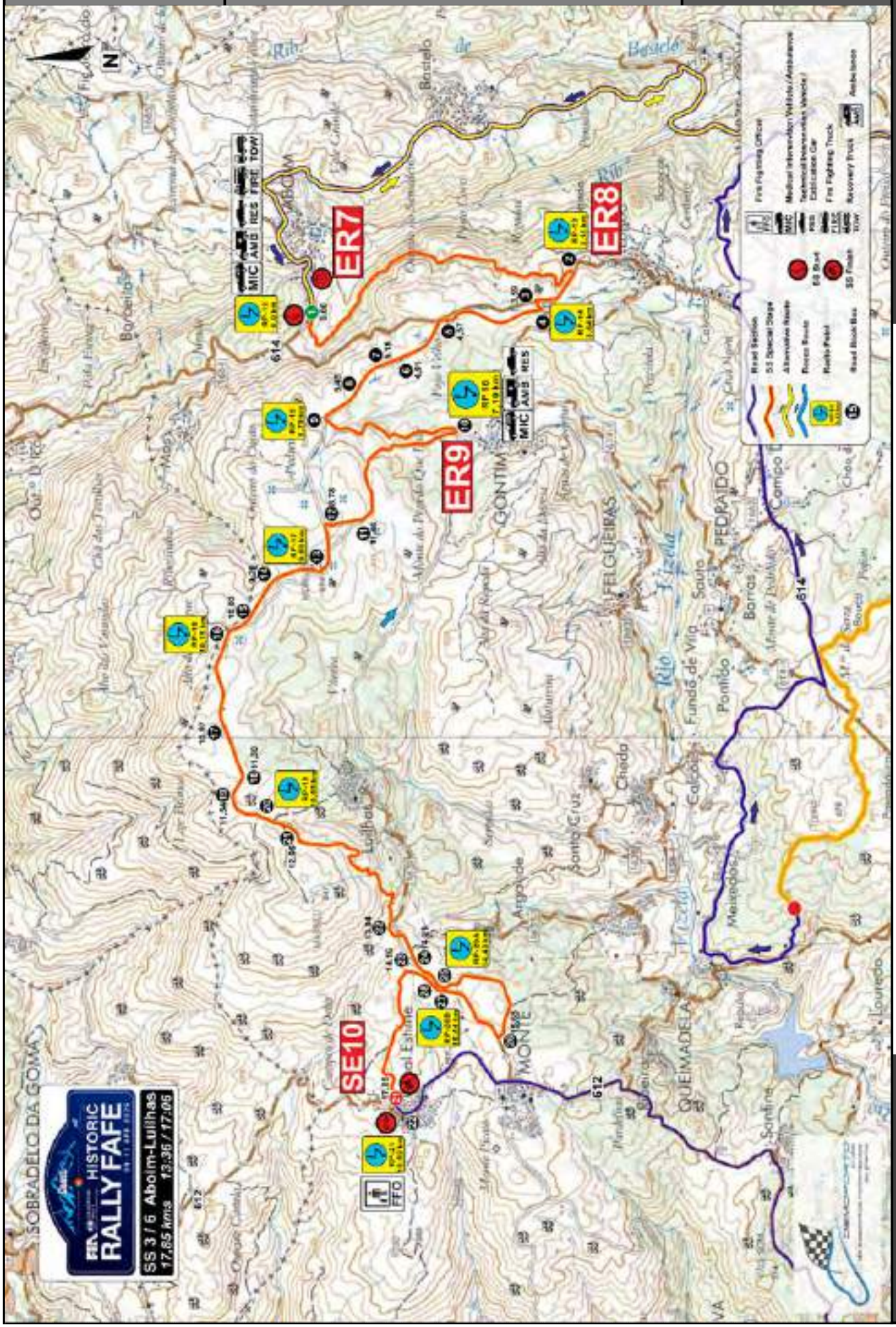

Section 1/2

SS 3/6 - Aboim/Luílhas 1/2

TC 3	Aboim/Luílhas 1	DISTANCE:	DAY: 2
TC 3A	Regroup IN	31,91 km	SECTION: 1
Special Stage: 3	Aboim/Luílhas 1 - (17,85 km)	AVERAGE: 31,91 km/h	TIME ALLOWED 01:00

Section 1

SS 3/6 - Aboim/Luílhas 1/2

DISTANCE TOTAL	DISTANCE PARTIAL	DIRECTION	INFORMATION	DISTANCE REGRESS.
0,00		1 — 17,85	SS 3 R12 ER 7 41º 32.536' N 08º 05.514' W FIRE AMB MIC TOW RES	31,91
3,11	3,11	2 — 14,74	M 14 STOP R13 ER 8 41º 31.346' N 08º 05.299' W	28,80
3,59	0,48	3 — 14,26	M 614 41º 31.520' N 08º 05.493' W	28,32
3,64	0,05	4 — 14,21	R14 *.. TO GRAVEL* 41º 31.511' N 08º 05.531' W	28,27
4,57	0,93	5 — 13,28	41º 31.968' N 08º 05.643' W	27,34

0,34

TURN QUICKLY

Section 1/2

SS 3/6 - Aboim/Luílhas 1/2

TC 3/6 Aboim/Luílhas 1/2		DISTANCE: 31,91 km	DAY: 2
TC 3A/6A Regroup IN			SECTION: 1/2
Special Stage: Aboim/Luílhas 1/2 - (17,85 km)	3/6	AVERAGE: 31,91 km/h	TIME ALLOWED 01:00

DISTANCE TOTAL	DISTANCE PARTIAL	DIRECTION	INFORMATION	DISTANCE REGRESS.
4,91	0,34	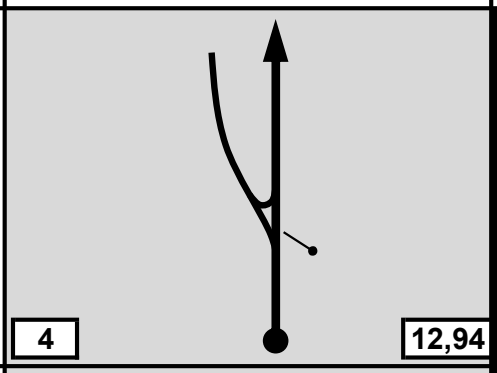	41º 32.098' N 08º 05.798' W	27,00
5,15	0,24	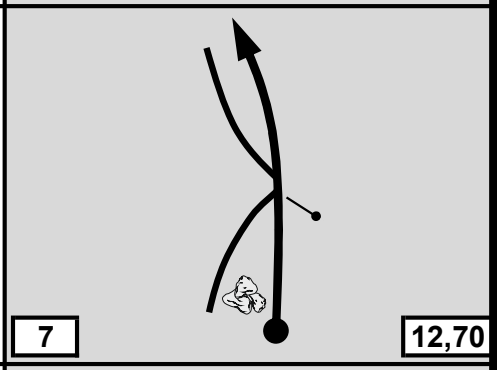	41º 32.222' N 08º 05.855' W	26,76
5,45	0,30	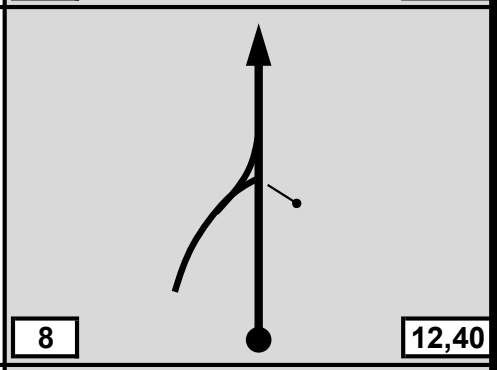	41º 32.334' N 08º 06.007' W	26,46
5,79	0,34	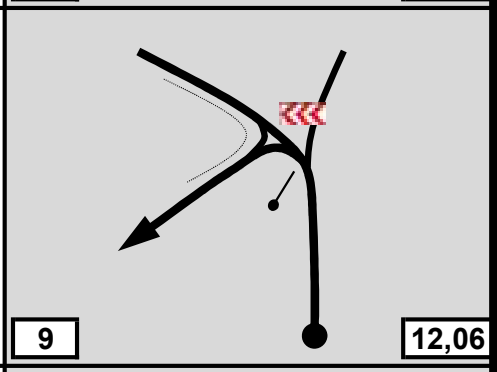	!! R15 41º 32.470' N 08º 06.152' W	26,12
7,10	1,31	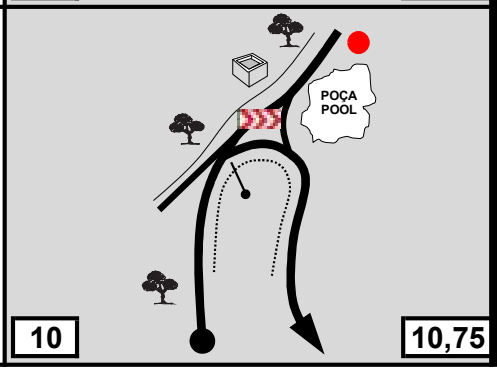	R16 MIC AMB ER 8A 41º 31.874' N 08º 06.254' W	24,81
	1,36			

TC 3/6	Aboim/Luílhas 1/2	DISTANCE:	DAY: 2
TC 3A/6A	Regroup IN	31,91 km	SECTION: 1/2
Special Stage: Aboim/Luílhas 1/2 - (17,85 km)	3/6	AVERAGE: 31,91 km/h	TIME ALLOWED 01:00

DISTANCE TOTAL	DISTANCE PARTIAL	DIRECTION	INFORMATION	DISTANCE REGRESS.
8,46	1,36	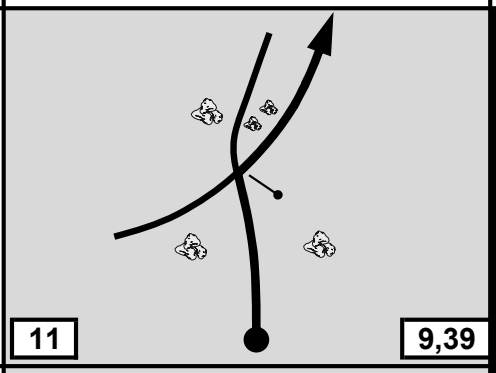 11 / 9,39	41º 32.305' N 08º 06.743' W	23,45
8,78	0,32	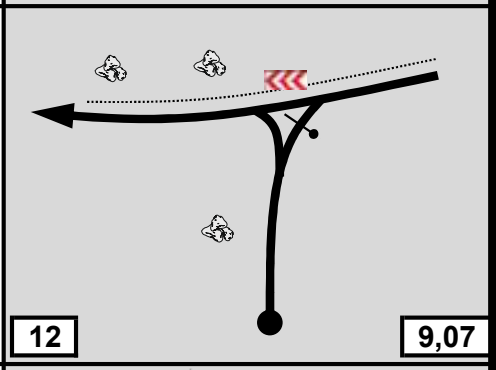 12 / 9,07	41º 32.480' N 08º 06.768' W	23,13
9,00	0,22	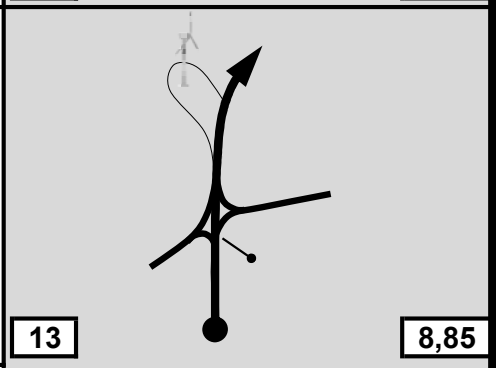 13 / 8,85	R17 41º 32.459' N 08º 06.911' W	22,91
9,20	0,20	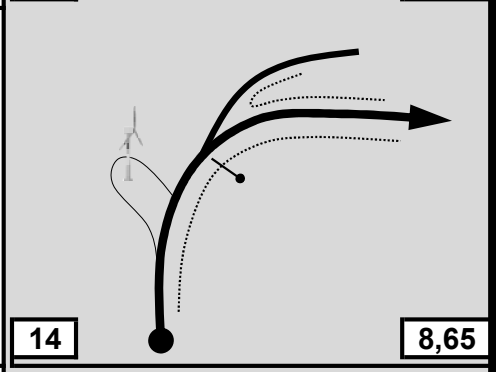 14 / 8,65	!! 41º 32.493' N 08º 07.034' W	22,71
10,02	0,82	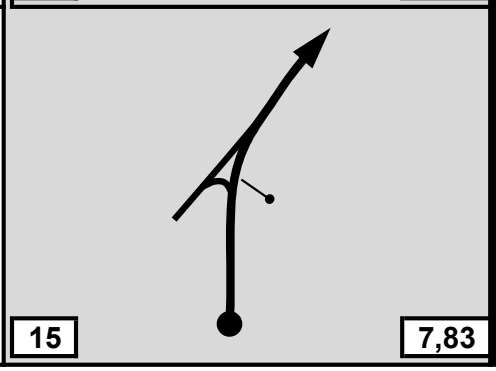 15 / 7,83	41º 31.833' N 08º 07.340' W	21,89
	0,13			

Section 1/2

SS 3/6 - Aboim/Luílhas 1/2

TURN QUICKLY

Section 1/2

SS 3/6 - Aboim/Luílhas 1/2

TC 3/6	Aboim/Luílhas 1/2	DISTANCE: 31,91 km	DAY: 2
TC 3A/6A	Regroup IN		SECTION: 1/2
Special Stage: Aboim/Luílhas 1/2 - (17,85 km)	3/6	AVERAGE: 31,91 km/h	TIME ALLOWED 01:00

DISTANCE TOTAL	DISTANCE PARTIAL	DIRECTION	INFORMATION	DISTANCE REGRESS.
10,15	0,13	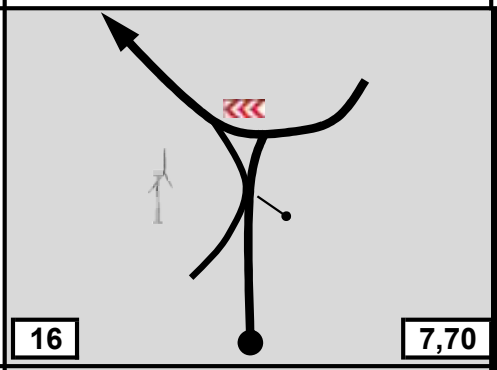 16 / 7,70	R18 41º 32. 897' N 08º 07. 378' W	21,76
10,97	0,82	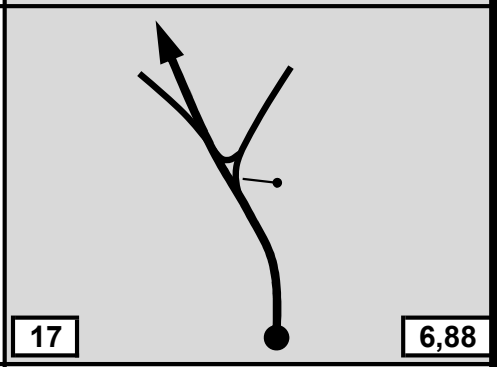 17 / 6,88	41º 32. 931' N 08º 07. 919' W	20,94
11,30	0,33	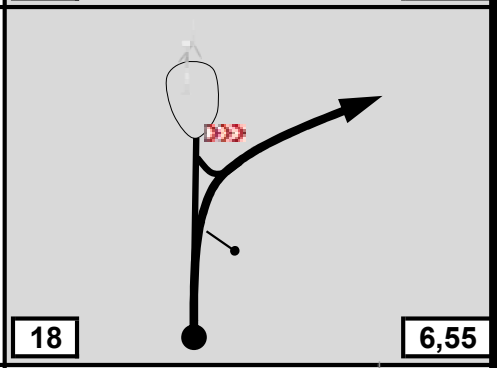 18 / 6,55	41º 32. 846' N 08º 08. 198' W	20,61
11,54	0,24	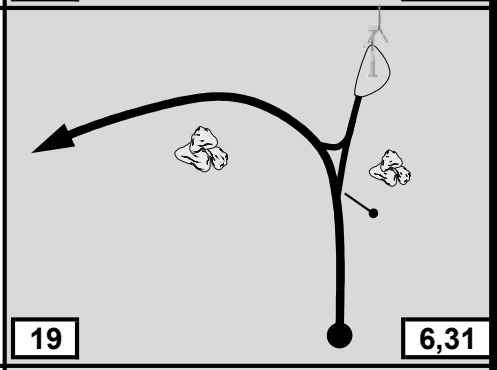 19 / 6,31	41º 32. 887' N 08º 08. 305' W	20,37
11,88	0,34	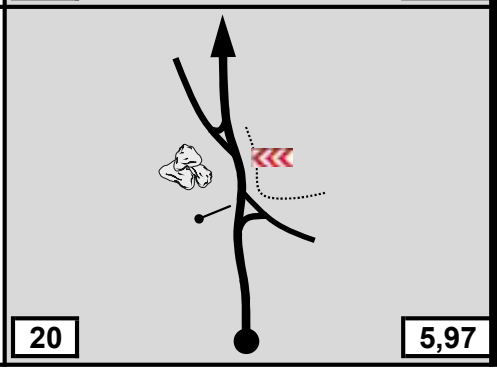 20 / 5,97	R19 41º 32. 750' N 08º 08. 455' W	20,03
	0,18			

TURN QUICKLY

TC 3/6	Aboim/Luílhas 1/2	DISTANCE:	DAY: 2
TC 3A/6A	Regroup IN	31,91 km	SECTION: 1/2
Special Stage: 3/6		AVERAGE:	TIME ALLOWED
Aboim/Luílhas 1/2 - (17,85 km)		31,91 km/h	01:00

DISTANCE TOTAL	DISTANCE PARTIAL	DIRECTION	INFORMATION	DISTANCE REGRESS.
12,06	0,18	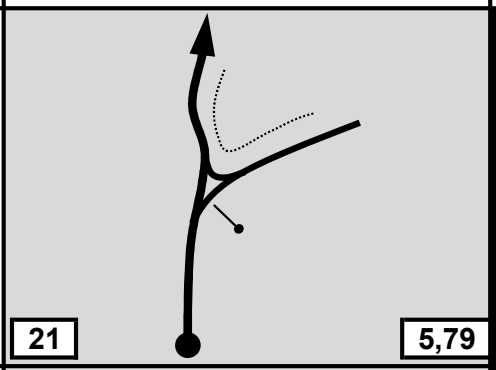 21 / 5,79	41º 32. 572' N 08º 08. 448' W	19,85
13,94	1,88	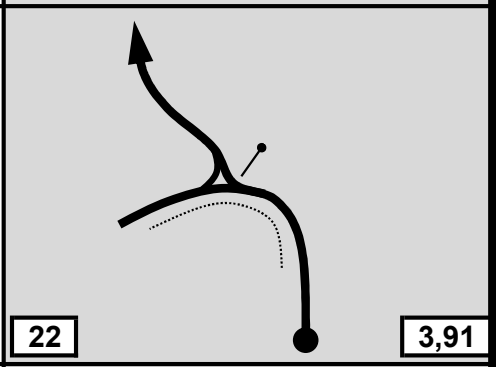 22 / 3,91	41º 32.159' N 08º 09.125' W	17,97
14,16	0,22	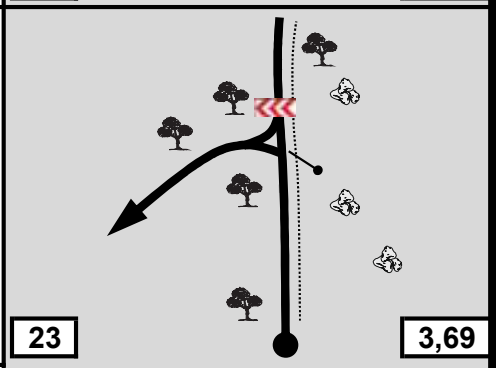 23 / 3,69	41º 32.097' N 08º 09.264' W	17,75
14,21	0,05	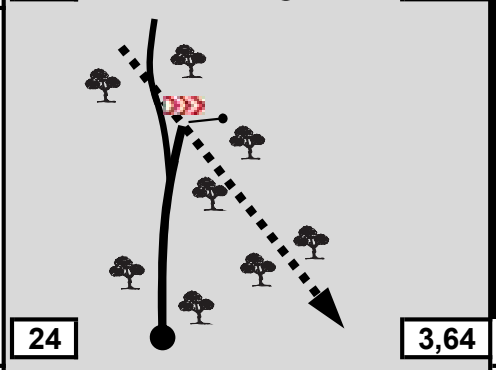 24 / 3,64	Rua Monte de Riba *.. TO TARMAC* *.. PARA ASFALTO* 41º 32.083' N 08º 09.233' W	17,70
14,33	0,12	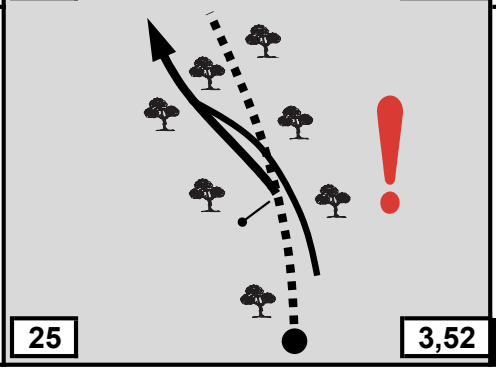 25 / 3,52	 R20A *.. TO GRAVEL* *.. PARA TERRA* 41º 32.050' N 08º 09.303' W	17,58
	1,32			

Section 1/2

SS 3/6 - Aboim/Luílhas 1/2

Section 1/2

SS 3/6 - Aboim/Luílhas 1/2

TC 3/6 Aboim/Luílhas 1/2		DISTANCE: 31,91 km	DAY: 2
TC 3A/6A Regroup IN			SECTION: 1/2
Special Stage: Aboim/Luílhas 1/2 - (17,85 km)	3/6	AVERAGE: 31,91 km/h	TIME ALLOWED 01:00

DISTANCE TOTAL	DISTANCE PARTIAL	DIRECTION	INFORMATION	DISTANCE REGRESS.
15,65	1,32	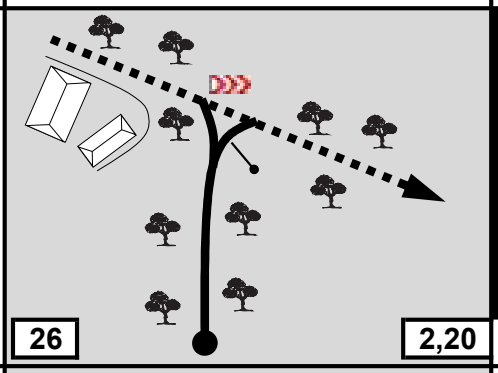 26 2,20	Rua Monte de Riba .. TO TARMAC .. PARA ASFALTO 41º 31.696' N 08º 09.705' W	16,26
16,54	0,89	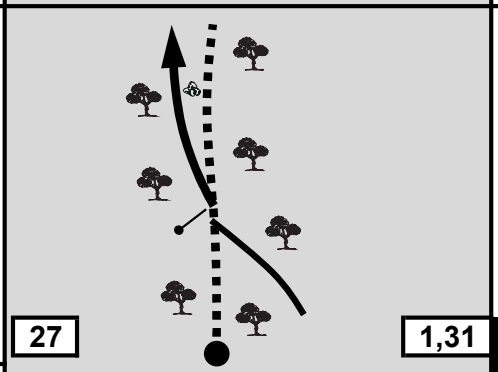 27 1,31	R20B .. TO GRAVEL .. PARA TERRA 41º 32.038' N 08º 09.327' W	15,37
16,64	0,10	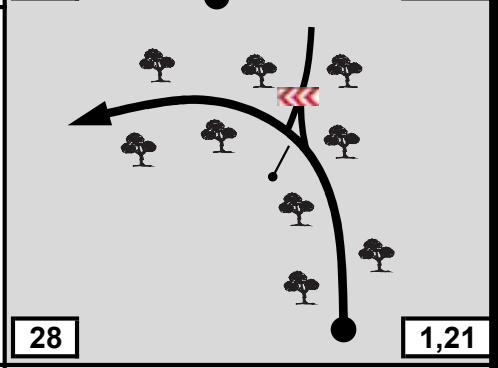 28 1,21	41º 32.078' N 08º 09.284' W	15,27
17,85	1,21	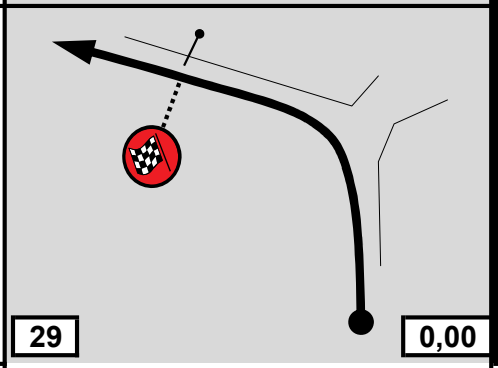 29 0,00	SS 3 41º 32. 166' N 08º 10. 007' W	14,06
17,92	0,07	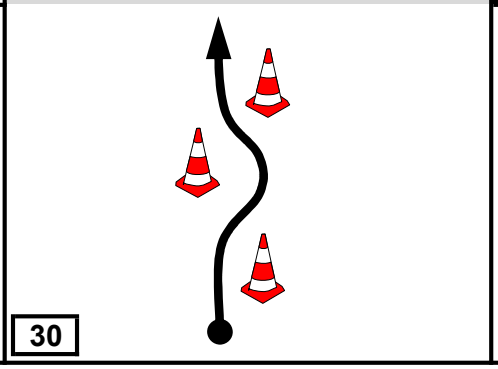 30	41º 32. 148' N 08º 10. 056' W	13,99

0,10

TURN QUICKLY

TC 3/6	Aboim/Luílhas 1/2	DISTANCE:	DAY: 2
TC 3A/6A	Regroup IN	31,91 km	SECTION: 1/2
Special Stage: Aboim/Luílhas 1/2 - (17,85 km)	3/6	AVERAGE: 31,91 km/h	TIME ALLOWED 01:00

DISTANCE TOTAL	DISTANCE PARTIAL	DIRECTION	INFORMATION	DISTANCE REGRESS.
18,02	0,10	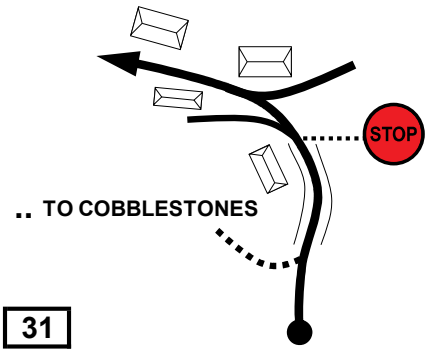	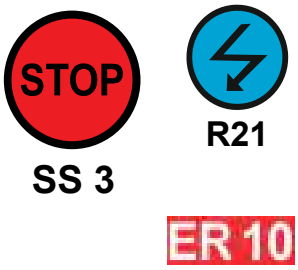 41º 32. 139' N 08º 10. 119' W	13,89
18,05	0,03	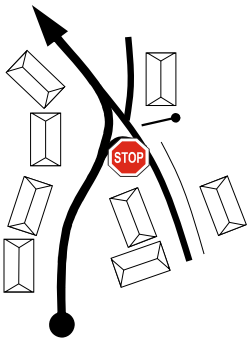	Av. de Santo António 41º 32.107' N 08º 10.136' W	13,86
18,52	0,47	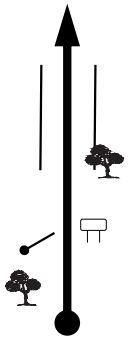	Av. de Santo António 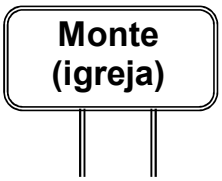 41º 31.963' N 08º 09.928' W	13,39
19,31	0,79	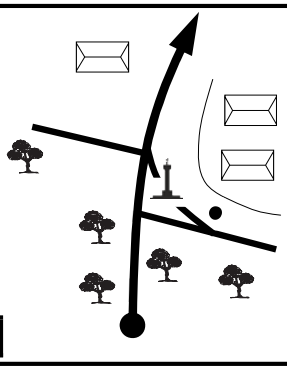	Av. de São Miguel 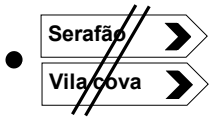 41º 31.667' N 08º 09.959' W	12,60
20,42	1,11	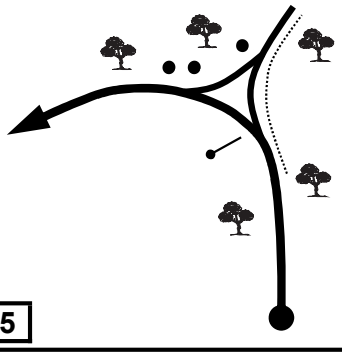	Av. de São Miguel 41º 31.115' N 08º 10.011' W	11,49
	1,20			

Section 1/2

SS 3/6 - Aboim/Luílhas 1/2

Section 1/2

TC 3/6	Aboim/Luílhas 1/2	DISTANCE: 31,91 km	DAY: 2
TC 3A/6A	Regroup IN		SECTION: 1/2
Special Stage:		AVERAGE: 31,91 km/h	TIME ALLOWED 01:00

DISTANCE TOTAL	DISTANCE PARTIAL	DIRECTION	INFORMATION	DISTANCE REGRESS.
21,62	1,20	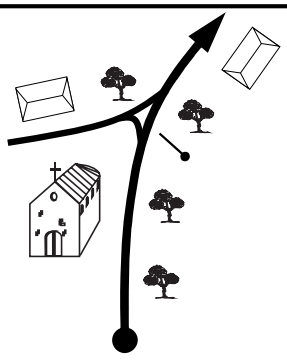 36	CM 1789	10,29
22,31	0,69	37	M 612 41º 30.513' N 08º 09.239' W	9,60
22,82	0,51	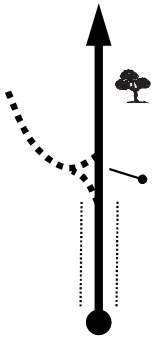 38	M 612 41º 30.412' N 08º 09.248 W	9,09
23,54	0,72	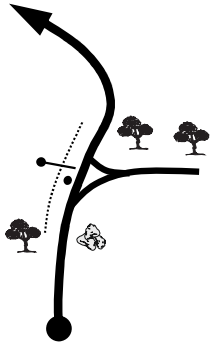 39	M 612 ETA → 41º 30.092' N 08º 09.146' W	8,37
24,16	0,62	 40	CM 1789 Cortegaça Outeiro Mau Vinhos 41º 29.815' N 08º 09.131' W	7,75
	1,10			

TC 3/6	Aboim/Luílhas 1/2	DISTANCE: 31,91 km	DAY: 2
TC 3A/6A	Regroup IN		SECTION: 1/2
Special Stage:		AVERAGE: 31,91 km/h	TIME ALLOWED 01:00

Section 1/2

DISTANCE TOTAL	DISTANCE PARTIAL	DIRECTION	INFORMATION	DISTANCE REGRESS.
25,26	1,10	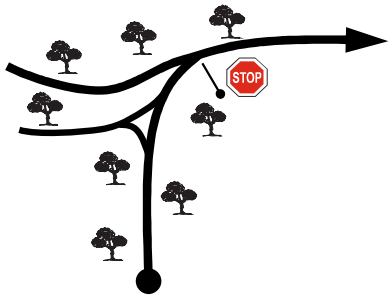 41	M 612 41º 29.663' N 08º 08.412' W	6,65
28,13	2,87	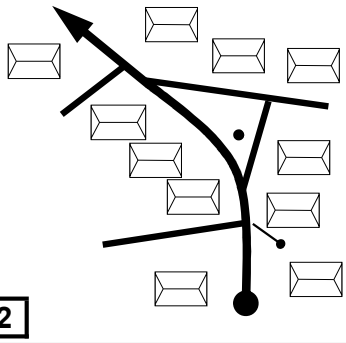 42	REVELHE → QUEIMADELA → S. MIGUEL MONTE → 41º 28. 399' N 08º 09. 148' W	3,78
29,51	1,38	 43	M 612 (A24) Vila Real A 7 Cabeceiras (A11) Felgueiras A 7 Guimarães Fafe 41º 27. 798' N 08º 09. 329' W E.N. 311 - KM 1,50	2,40
30,77	1,26	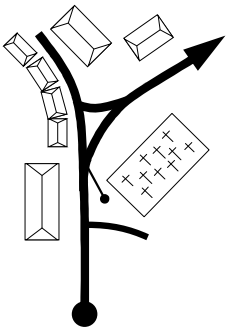 44	Rua Raul Brandão 41º 27. 355' N 08º 10. 021' W	1,14
30,90	0,13	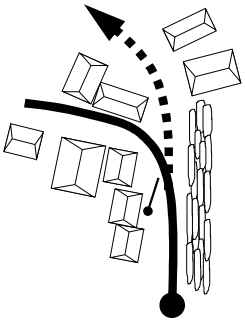 45	Tv. Raul Brandão .. TO COBBLESTONES 41º 27. 360' N 08º 10. 109' W	1,01
	0,07			

TURN QUICKLY

Section 1/2

TC 3/6	Aboim/Luílhas 1/2	DISTANCE:	DAY: 2
TC 3A/6A	Regroup IN	31,91 km	SECTION: 1/2
Special Stage:		AVERAGE: 31,91 km/h	TIME ALLOWED 01:00

DISTANCE TOTAL	DISTANCE PARTIAL	DIRECTION	INFORMATION	DISTANCE REGRESS.
30,97	0,07	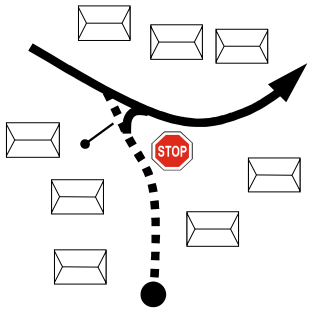 46	Rua do Retiro 41º 27. 344' N 08º 10. 145' W	0,94
31,06	0,09	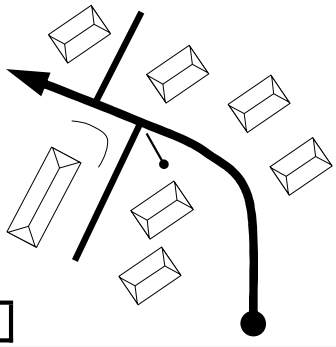 47	N 207 41º 27. 377' N 08º 10. 179' W	0,85
31,40	0,34	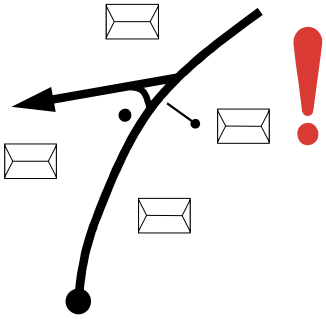 48	N 207 41º 27. 218' N 08º 10. 247' W	0,51
31,48	0,08	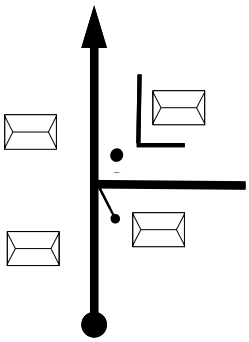 49	N 207 41º 27. 068' N 08º 10. 624' W	0,43
31,82	0,34	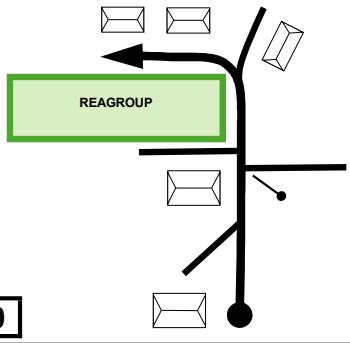 50	Praça Mátires do Fascismo 41º 27. 106' N 08º 10. 198' W	0,09

0,09

TURN QUICKLY

TC 3/6	Aboim/Luílhas 1/2	DISTANCE:	DAY: 2
TC 3A/6A	Regroup IN	31,91 km	SECTION: 1/2
Special Stage:		AVERAGE: 31,91 km/h	TIME ALLOWED 01:00

DISTANCE TOTAL	DISTANCE PARTIAL	DIRECTION	INFORMATION	DISTANCE REGRESS.
31,91	0,09	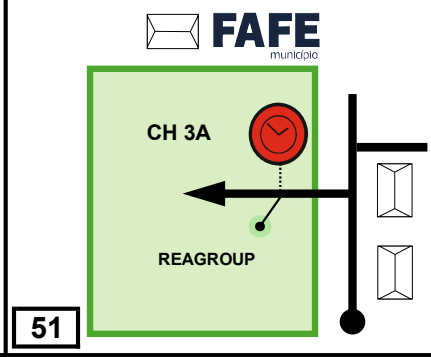	Praça Mátires do Fascismo REAGROUP IN CH 3A 41º 27' 119 N 08º 10' 182 W	0,00

Section 1/2

White Page

LEG 1

Section 2

Friday - 10.04.2026

White Page

TC 3B Regroup OUT	DISTANCE : 0,99 km	DAY : 2	Section 2
TC 3C Service B - IN		SECTION : 2	
Prova Classificação:	AVERAGE : 5,94 km/h	TIME ALLOWED : 00:10	

DISTANCE TOTAL	DISTANCE PARTIAL	DIRECTION	INFORMATION	DISTANCE REGRESS.
0,00		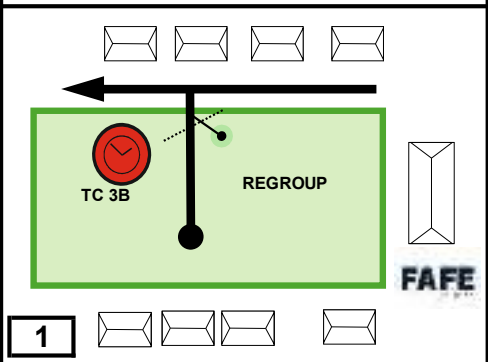	Praça Mártires do Facismo TC 3B Regroup OUT 41º 27.119'N 08º 10.187'W	0,99
0,04	0,04	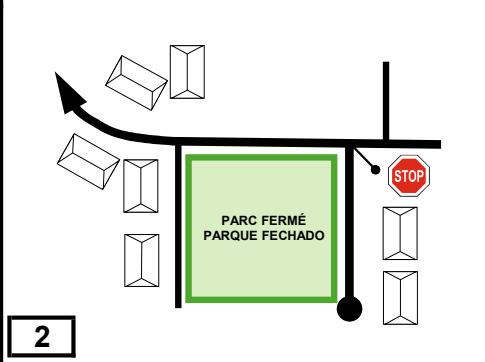	N 207 STOP 41º 27' 165 N 08º 10' 325 W	0,95
0,24	0,20	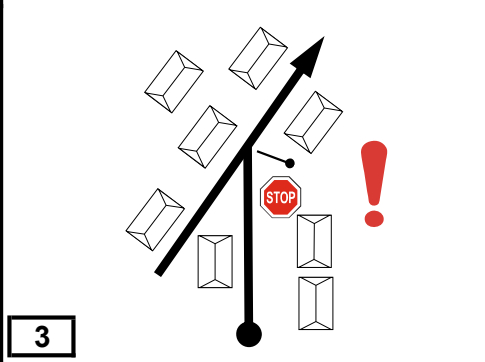	Rua Serpa Pinto STOP CENTRO HOSPITAL OUTRAS DIRECÇÕES 41º 27.078'N 08º 10.405'W	0,75
0,42	0,18	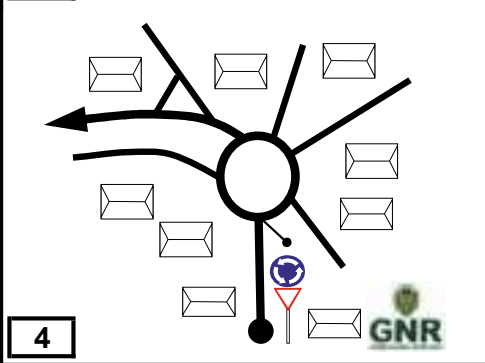	Av. Brasília/Ascendente 41º 27.044'N 08º 10.526'W	0,57
0,72	0,30	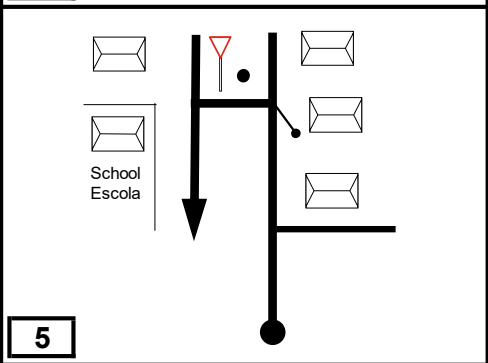	Av. Brasilia/Descendente CENTRO HOSPITAL 41º 26.889'N 08º 10.514'W	0,27

0,27

TURN QUICKLY
VIRE RÁPIDO!

Section 2

TC 3B Regroup OUT	DISTANCE : 0,99 km	DAY : 2	
TC 3C Service B - IN		SECTION : 2	
Prova Classificação:	AVERAGE : 5,94 km/h	TIME ALLOWED : 00:10	

DISTANCE TOTAL	DISTANCE PARTIAL	DIRECTION	INFORMATION	DISTANCE REGRESS.
0,99	0,27	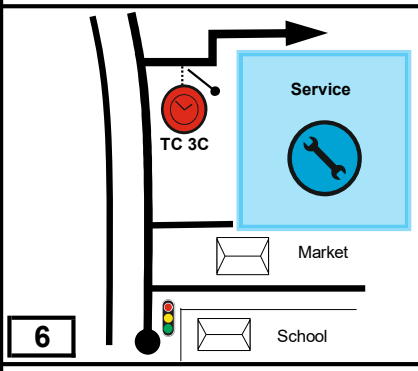	Praça das Comunidades TC 3C SERVICE B - IN 41º 26.994'N 08º 10.509'W	0,00

TC 3D	Service B - OUT	DISTANCE:	DAY: 2
TC 4	TC SS 4	17,45 km	SECTION: 2
Special Stage:		AVERAGE: 23,27 km/h	TIME ALLOWED 00:45

Section 2

DISTANCE TOTAL	DISTANCE PARTIAL	DIRECTION	INFORMATION	DISTANCE REGRESS.
0,00		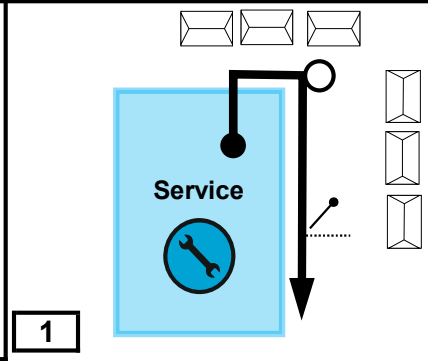	Praça das Comunidades TC 3D Service B - OUT 41º 27.024'N 08º 10.422'W	17,45
0,04	0,04	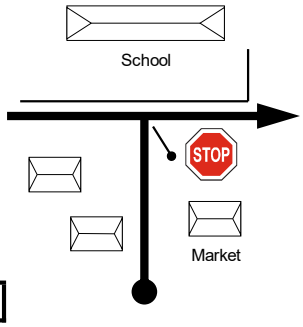	Rua do Luxemburgo 41º 26.920'N 08º 10.489'W	17,41
0,16	0,12	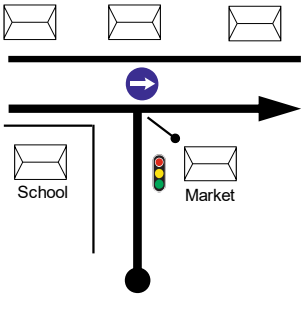	Rua dos Bombeiros Voluntários 41º 26.912'N 08º 10.488'W	17,29
0,37	0,21	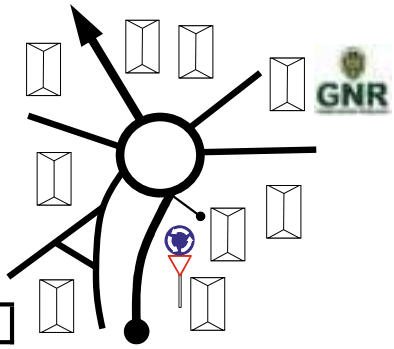	Av. do Brasil 41º 27. 049' N 08º 10. 526' W	17,08
0,53	0,16	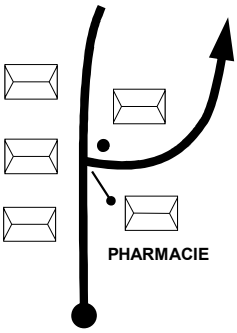	Rua dos Aliados PARQUE DA CIDADE 41º 27. 049' N 08º 10. 526' W	16,92

0,45

TURN QUICKLY

Section 1

TC 3D Service B - OUT	DISTANCE: 17,45 km	DAY: 2	
TC 4 TC SS 4		SECTION: 2	
Special Stage:	AVERAGE: 23,27 km/h	TIME ALLOWED 00:45	

DISTANCE TOTAL	DISTANCE PARTIAL	DIRECTION	INFORMATION	DISTANCE REGRESS.
0,98	0,45	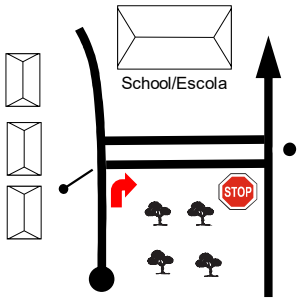	Av.Ten.Coronel Melo Antunes 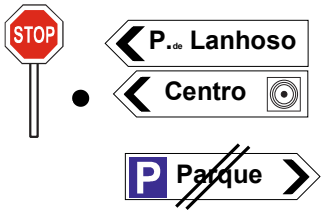 41º 27. 271' N 08º 10. 624' W	16,47
1,32	0,34	REFUEL (RZ 2) 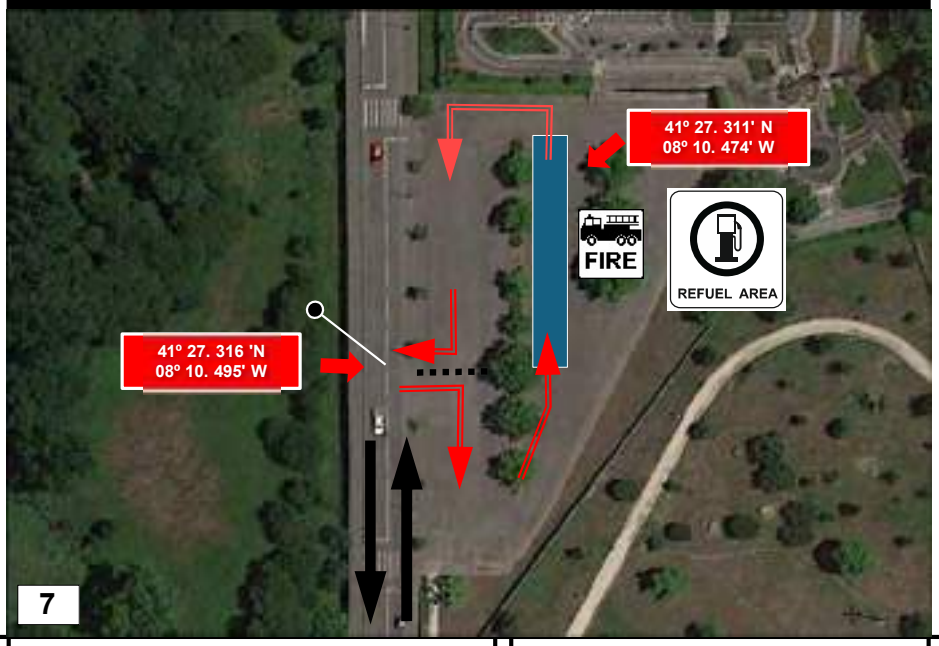		16,13
1,89	0,57	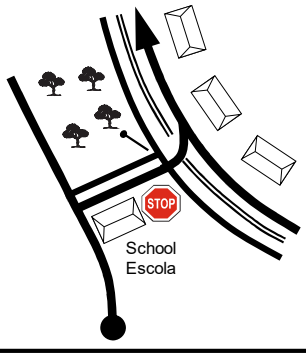	 41º 27. 284' N 08º 10. 622' W	15,56
2,26	0,37	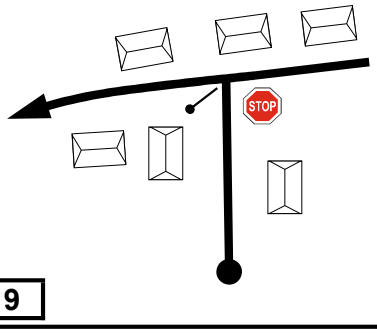	Rua dos Aliados 41º 27. 100' N 08º 10. 650' W	15,19

0,19

TURN QUICKLY

TC 3D	Service B - OUT	DISTANCE:	DAY: 2
TC 4	TC SS 4	17,45 km	SECTION: 2
Special Stage:		AVERAGE: 23,27 km/h	TIME ALLOWED 00:45

Section 1

DISTANCE TOTAL	DISTANCE PARTIAL	DIRECTION	INFORMATION	DISTANCE REGRESS.
2,45	0,19	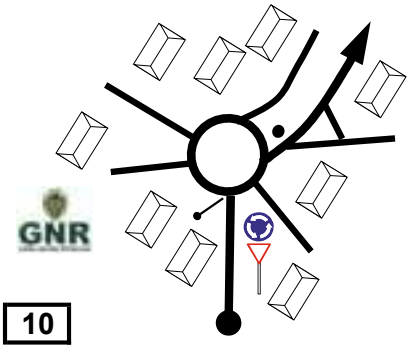	Av. Brasil/Ascendente 41º 27. 044' N 08º 10. 544' W	15,00
3,00	0,55	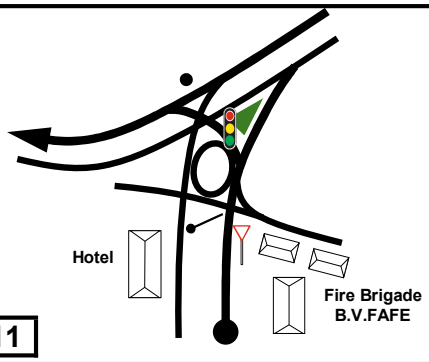	Via Circular 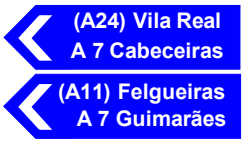 41º 26.752'N 08º 10.586'W	14,45
3,42	0,42	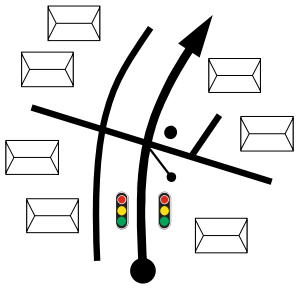	N 206 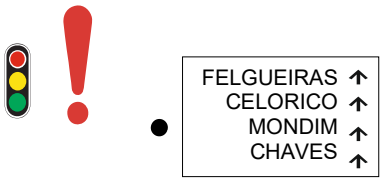 41º 26. 667' N 08º 10. 426' W	14,03
3,51	0,09	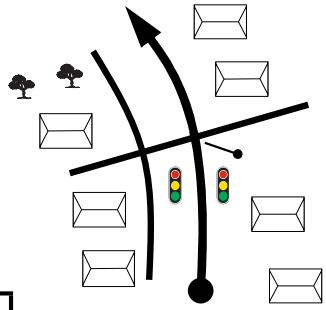	N 206 41º 26. 659' N 08º 10. 286' W	13,94
3,72	0,21	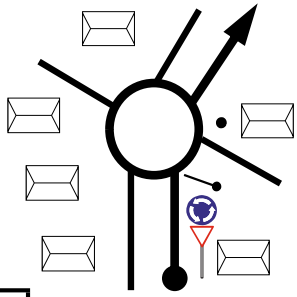	N 207 41º 26. 704' N 08º 10. 167' W	13,73
	0,56			

Section 1

TC 3D Service B - OUT	DISTANCE: 17,45 km	DAY: 2	
TC 4 TC SS 4		SECTION: 2	
Special Stage:	AVERAGE: 23,27 km/h	TIME ALLOWED 00:45	

DISTANCE TOTAL	DISTANCE PARTIAL	DIRECTION	INFORMATION	DISTANCE REGRESS.
4,28	0,56	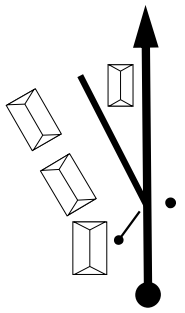 15	N 207 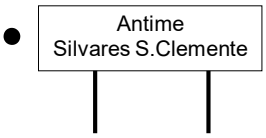 41º 26. 497' N 08º 09. 983' W	13,17
6,37	2,09	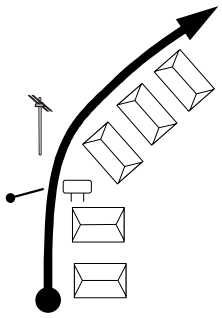 16	N 207 41º 25. 447' N 08º 10. 015' W	11,08
9,13	2,76	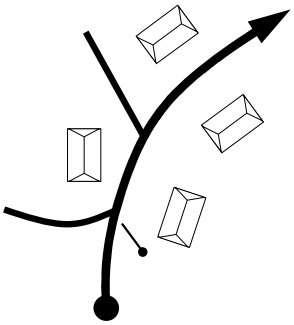 17	N 207 41º 24. 499' N 08º 09. 549' W	8,32
12,63	3,50	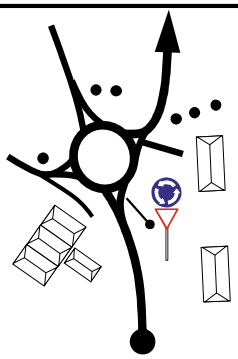 18	N 207 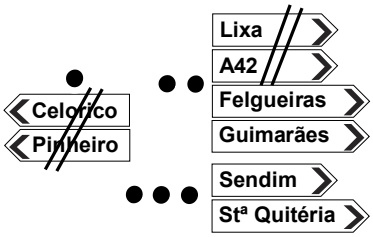 41º 22.966' N 08º 09.927' W	4,82
13,44	0,81	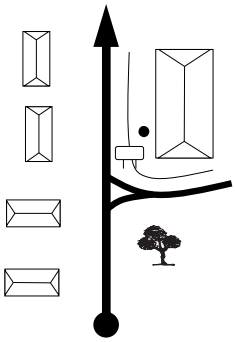 19	N 207 41º 22.640' N 08º 10.295' W	4,01
	0,24			

TURN QUICKLY

TC 3D	Service B - OUT	DISTANCE:	DAY: 2
TC 4	TC SS 4	17,45 km	SECTION: 2
Special Stage:		AVERAGE: 23,27 km/h	TIME ALLOWED 00:45

Section 1

DISTANCE TOTAL	DISTANCE PARTIAL	DIRECTION	INFORMATION	DISTANCE REGRESS.
13,68	0,24	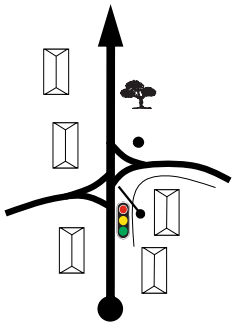 20	N 207 Sendim 41º 22.339' N 08º 11.706' W	3,77
15,96	2,28	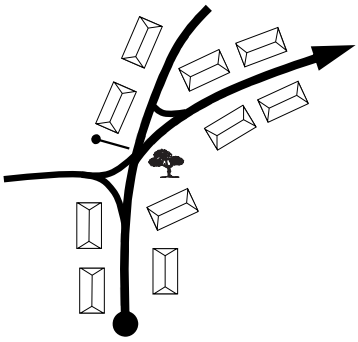 21	Rua de Stª.Quitéria 41º 21.996' N 08º 11.410' W	1,49
16,12	0,16	 22	Rua de Stª.Quitéria 41º 22.057' N 08º 11.435' W	1,33
16,26	0,14	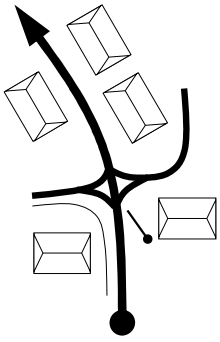 23	Rua de Stª.Quitéria 41º 22.130' N 08º 11.480' W	1,19
16,49	0,23	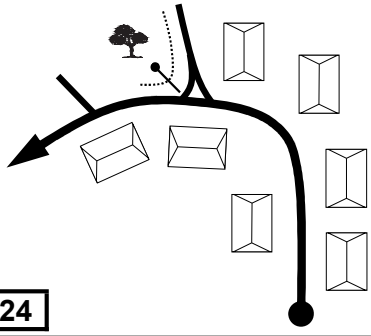 24	Rua de Stª.Quitéria Stª.Quitéria 41º 22.241' N 08º 11.478' W	0,96
	0,43			

TURN QUICKLY

Section 1

TC 3D Service B - OUT	DISTANCE: 17,45 km	DAY: 2	
TC 4 TC SS 4		SECTION: 2	
Special Stage:	AVERAGE: 23,27 km/h	TIME ALLOWED 00:45	

DISTANCE TOTAL	DISTANCE PARTIAL	DIRECTION	INFORMATION	DISTANCE REGRESS.
16,92	0,43	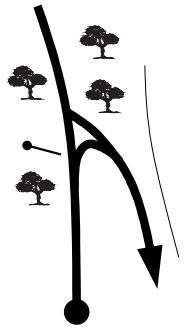 25	CM 1172 41º 22.339' N 08º 11.706' W	0,53
17,08	0,16	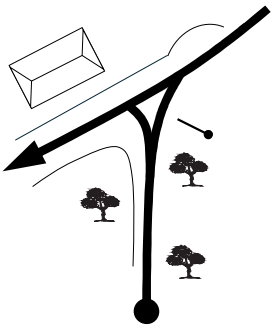 26	CM 1172 41º 22.299' N 08º 11.618' W	0,37
17,22	0,14	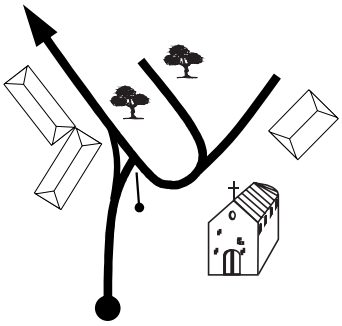 27	CM 1172 41º 22.371' N 08º 11.828' W	0,23
17,45	0,23	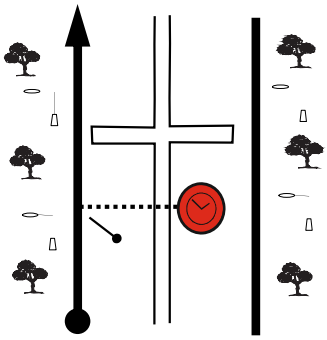 28	TC 7 (0,10) 41º 22.477' N 08º 11.710' W	0,00

Special Stage	SS 1/4 Stª Quitéria 1/2	SAFAETY

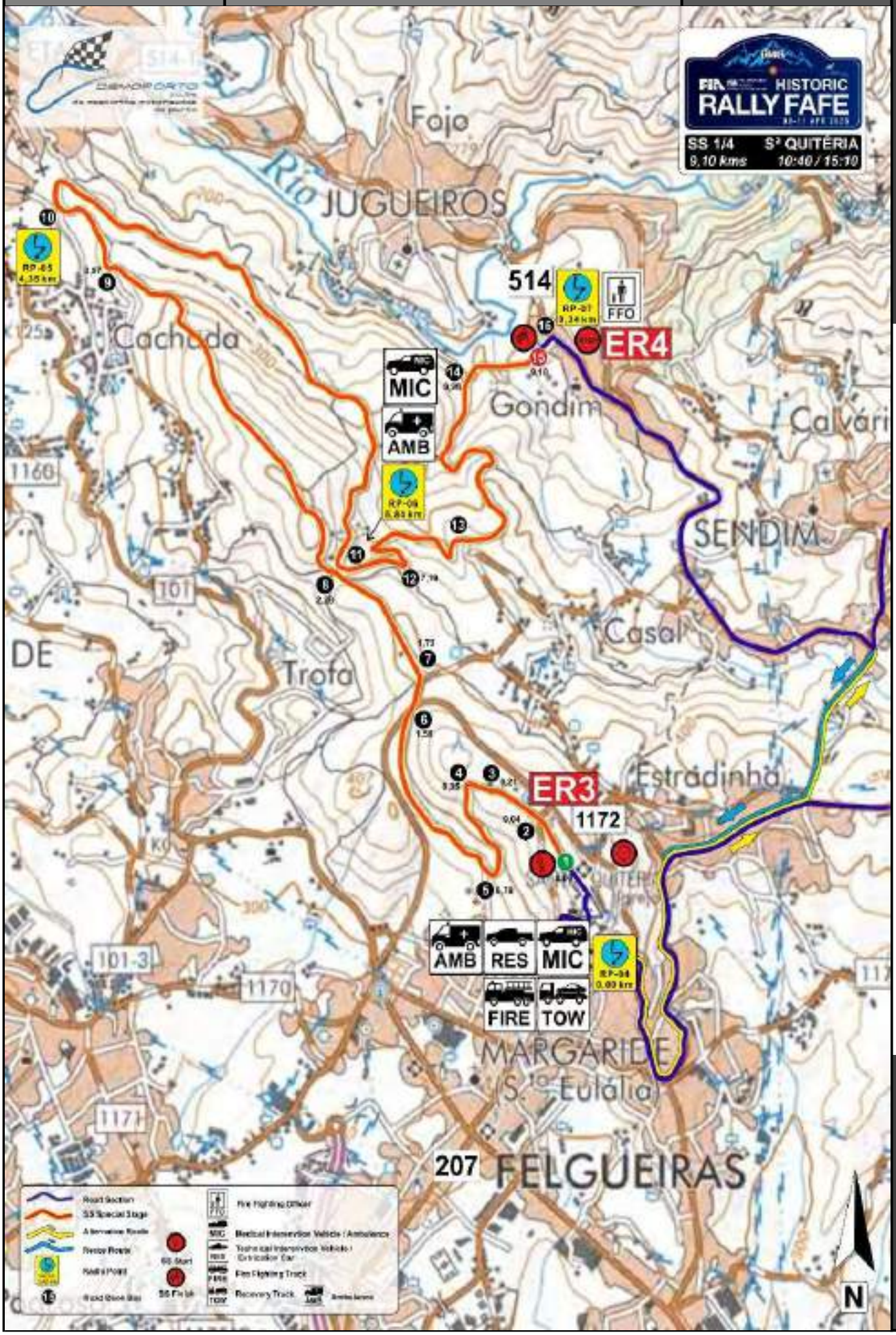

Section 1/2

SS 1/4 - Stª Quitéria 1/2

SS 4	Stª Quitéria 2	DISTANCE:	DAY: 2
TC 5	S. Pedro 2	30,04 km	SECTION: 2
Special Stage: 4	Stª Quitéria 1 - (9,10 km)	AVERAGE: 30,04 km/h	TIME ALLOWED 01:00

Section 2

DISTANCE TOTAL	DISTANCE PARTIAL	DIRECTION	INFORMATION	DISTANCE REGRESS.
0,00		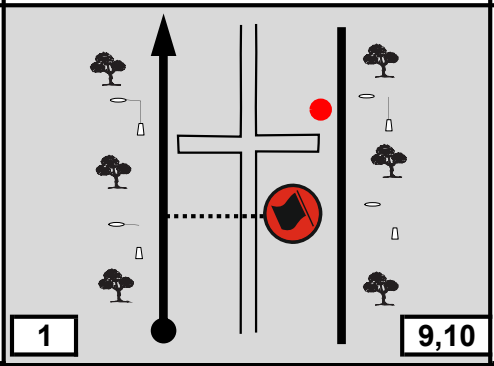	Alameda de Santa Quitéria SS 4 R04 ER 3 41º 22. 492' N 08º 11. 698' W MIC AMB RES FIRE TOW	30,04

Follow from Page 26 / Box 1

To Page 32 / Box 32

30,04	0,12	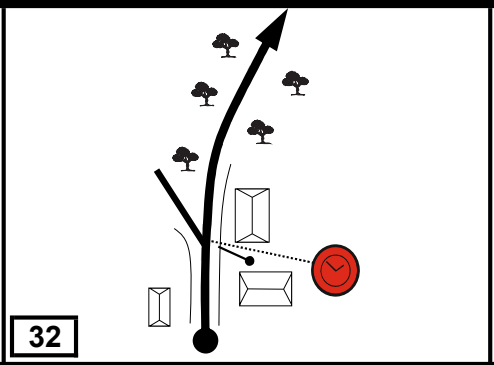	TC 5 (0,11) 41º 29.117' N 08º 07.141' W	0,00

Section 2

SS 5 S.Pedro 2	DISTANCE: 24,99 km	DAY: 2	
TC 6 Aboim/Luílhas 2		SECTION: 2	
Special Stage: S. Pedro 2 - (7,62 km) 5	AVERAGE: 29,99 km/h	TIME ALLOWED 00:50	

DISTANCE TOTAL	DISTANCE PARTIAL	DIRECTION	INFORMATION	DISTANCE REGRESS.
0,00		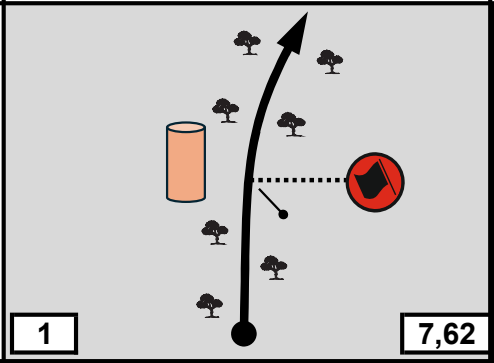	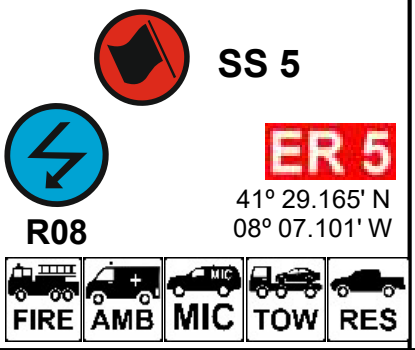	24,99

Follow from Page 36 / Box 1

To Page 41 / Box 28

24,99	0,19	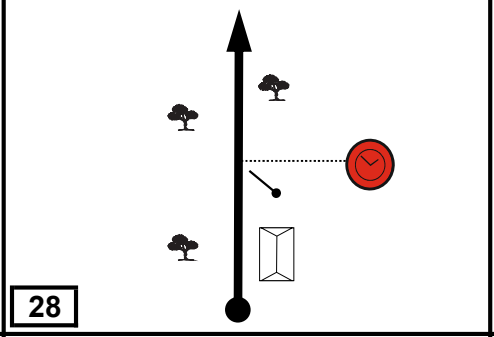	TC 6 (0,10) 41º 32.541' N 08º 05.456' W	0,00

TC 6	Aboim/Luílhas 2	DISTANCE:	DAY: 2
TC 6A	Service C - IN	32,78 km	SECTION: 2
Special Stage: Aboim/Luílhas 2 - (17,85 km)	6	AVERAGE: 32,78 km/h	TIME ALLOWED 01:00

Section 2

DISTANCE TOTAL	DISTANCE PARTIAL	DIRECTION	INFORMATION	DISTANCE REGRESS.
0,00		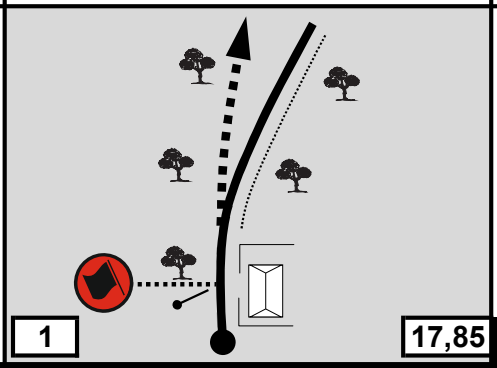	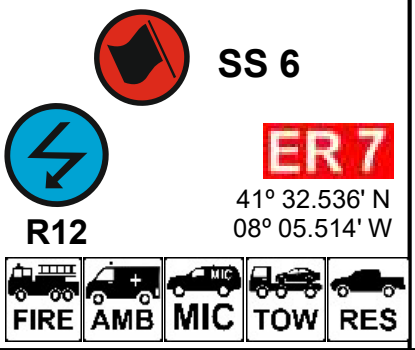	32,78

Follow from Page 44 / Box 1

To Page 53 / Box 50

31,82	0,34	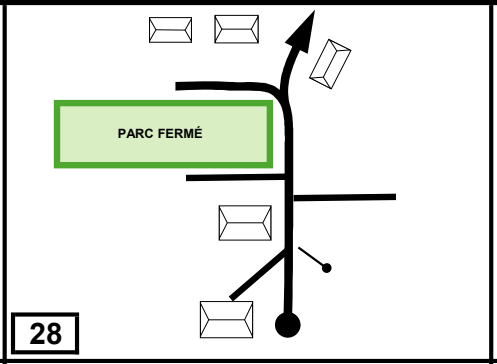	Praça Mátires do Fascismo 41º 27. 106' N 08º 10. 198' W	0,96
32,06	0,24		Rua Serpa Pinto 41º 27.078'N 08º 10.405'W	0,72
32,23	0,17	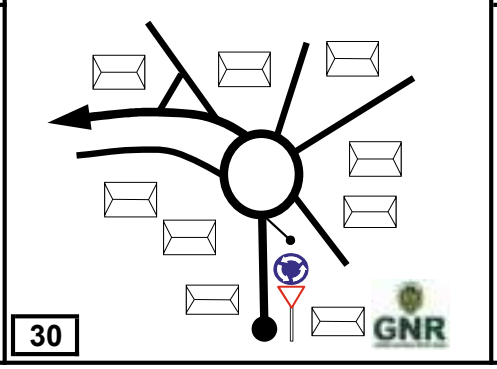	Av. Brasília/Ascendente  41º 27.044'N 08º 10.526'W	0,55

0,33

TURN QUICKLY

Section 2

TC 6 Aboim/Luílhas 2	DISTANCE: 32,78 km	DAY: 2	
TC 6A Service C - IN		SECTION: 2	
Special Stage:	AVERAGE: 32,78 km/h	TIME ALLOWED 01:00	

DISTANCE TOTAL	DISTANCE PARTIAL	DIRECTION	INFORMATION	DISTANCE REGRESS.
32,56	0,33	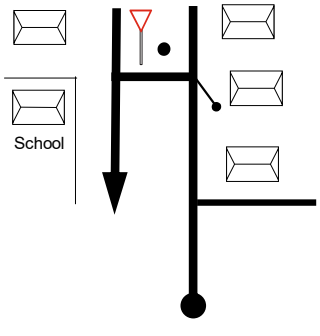	Av. Brasilia/Descendente 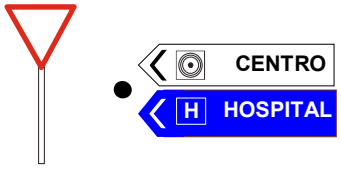	0,22
32,78	0,22	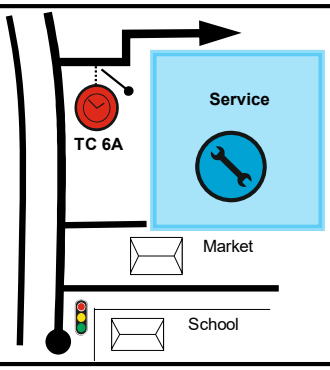	Praça das Comunidades TC 6A 41º 26.994'N 08º 10.509'W	0,00

TC 6B Service C - OUT	DISTANCE: 2,07 km	DAY: 2	Section 2
TC 6C Parc Fermé IN		SECTION: 2	
Special Stage:	AVERAGE: 15,53 km/h	TIME ALLOWED 00:08	

DISTANCE TOTAL	DISTANCE PARTIAL	DIRECTION	INFORMATION	DISTANCE REGRESS.
0,00		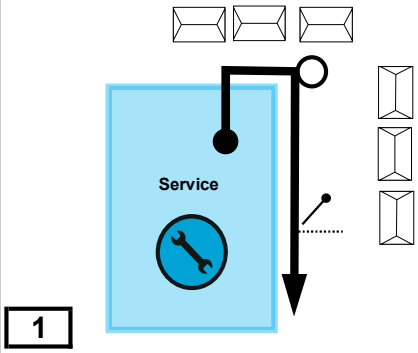	Praça das Comunidades TC 6B Service C - OUT 41º 27.024'N 08º 10.422'W 8	2,07
0,04	0,04	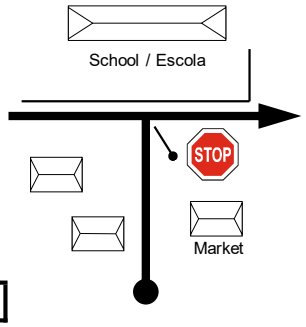	Rua do Luxemburgo 41º 26.920'N 08º 10.489'W	2,03
0,16	0,12	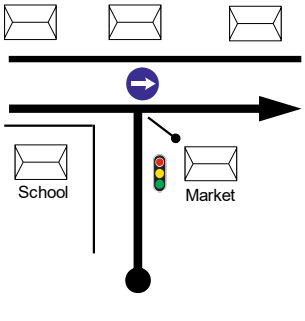	Rua dos Bombeiros Voluntários 41º 26.912'N 08º 10.488'W	1,91
0,37	0,21	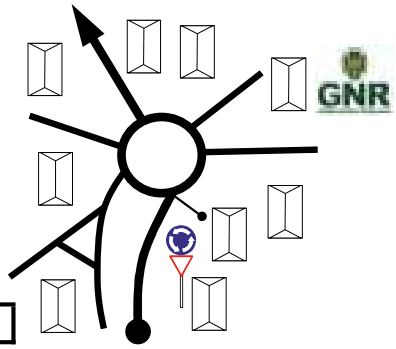	Av. Brasil 41º 27. 049' N 08º 10. 526' W	1,70
0,53	0,16	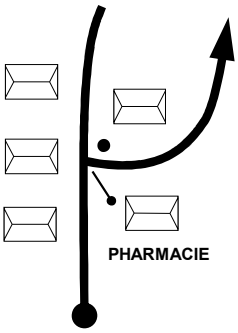	Rua dos Aliados PARQUE DA CIDADE 41º 27. 049' N 08º 10. 526' W	1,54
	0,56			

Section 2

TC 6B Service C - OUT	DISTANCE: 2,07 km	DAY: 2	
TC 6C Parc Fermé IN		SECTION: 2	
Special Stage:	AVERAGE: 15,53 km/h	TIME ALLOWED 00:08	

DISTANCE TOTAL	DISTANCE PARTIAL	DIRECTION	INFORMATION	DISTANCE REGRESS.
1,09	0,56	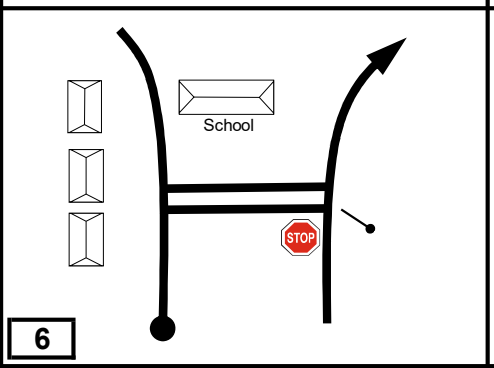	Av.Ten.Coronel Melo Antunes 41º 27.271'N 08º 10.624'W	0,98
1,63	0,54	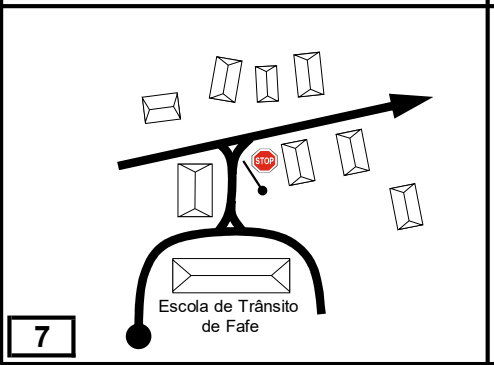	 N 207 41º 27.339'N 08º 10.386'W	0,44
1,98	0,35	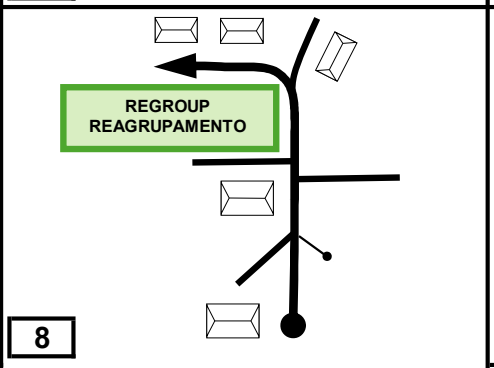	Praça Mátires do Fascismo 41º 27. 106' N 08º 10. 198' W	0,09
2,07	0,09	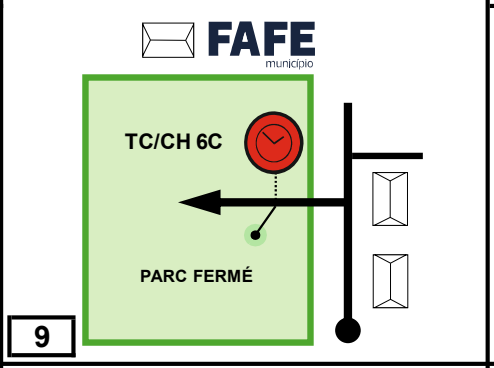	Praça Mátires do Fascismo PARC FERMÉ - IN TC/CH 6C 41º 27' 119 N 08º 10' 182 W	0,00

LEG 2

Section 3

Saturday - 11.04.2026

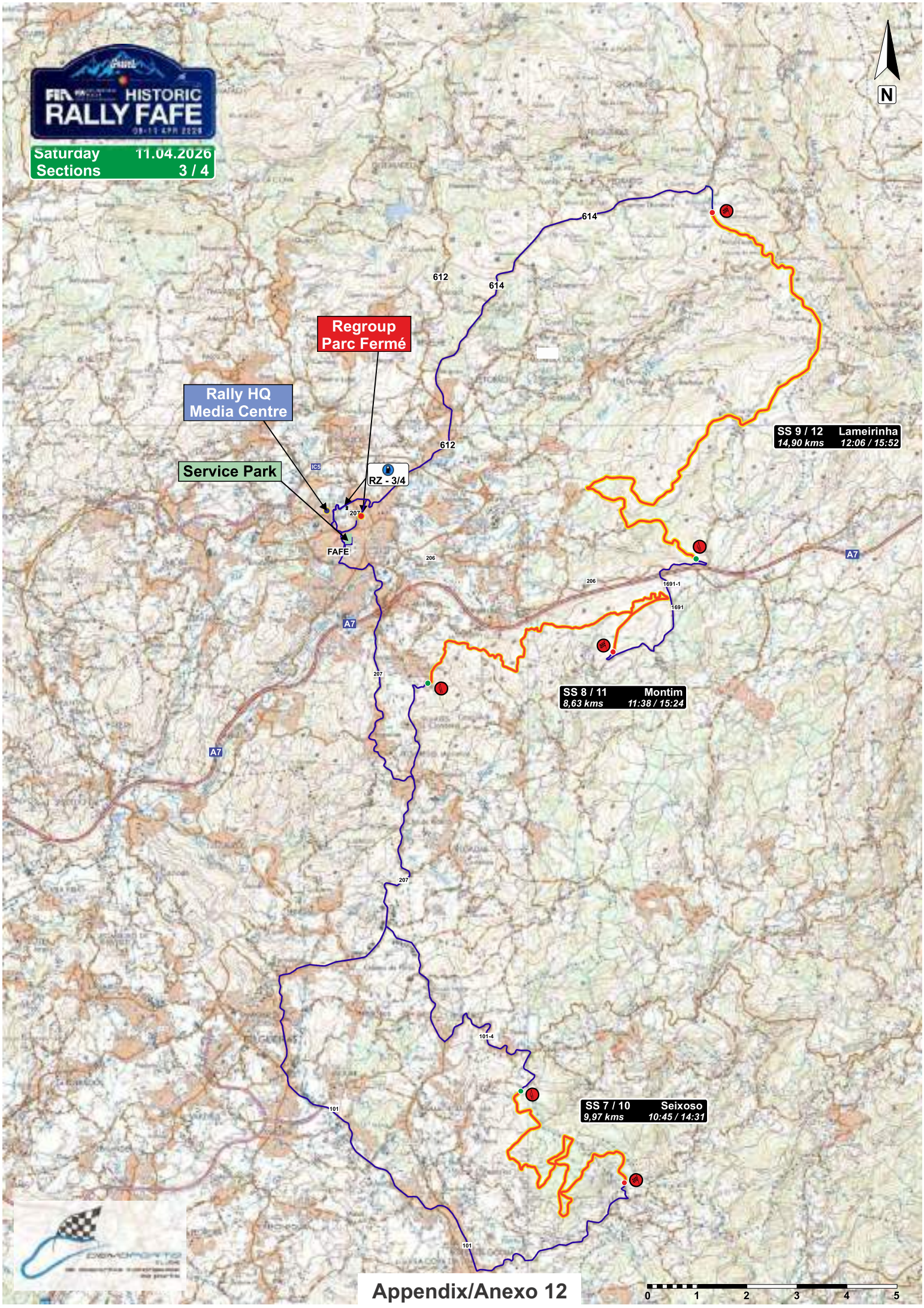

Appendix/Anexo 12

TC 6D Parc Fermé OUT	DISTANCE : 0,99 km	DAY : 3	Section 3
TC 6E Service D - IN		SECTION : 3	
Prova Classificação:	AVERAGE : 8,49 km/h	TIME ALLOWED : 00:07	

DISTANCE TOTAL	DISTANCE PARTIAL	DIRECTION	INFORMATION	DISTANCE REGRESS.
0,00		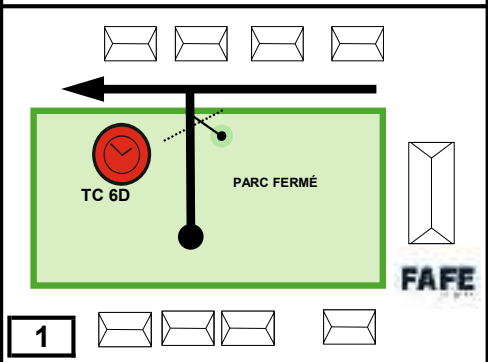	Praça Mártires do Facismo TC 6D Parc Fermé - OUT 41º 27.119'N 08º 10.187'W	0,99
0,04	0,04	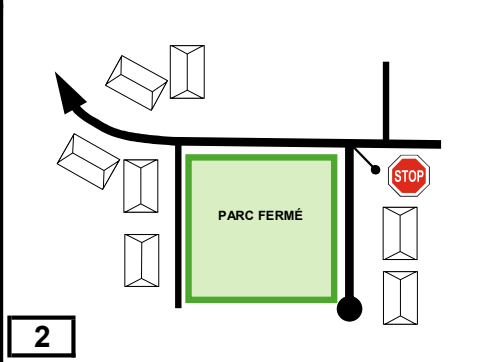	N 207 41º 27' 165 N 08º 10' 325 W	0,95
0,24	0,20	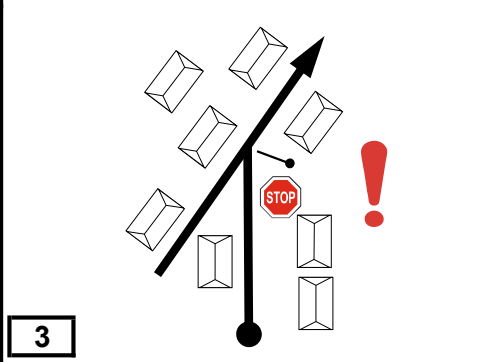	Rua Serpa Pinto CENTRO HOSPITAL OUTRAS DIRECÇÕES 41º 27.078'N 08º 10.405'W	0,75
0,42	0,18	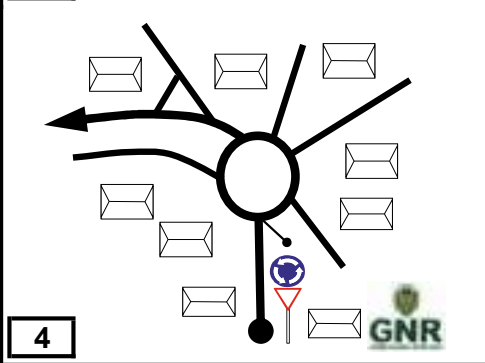	Av. Brasília/Ascendente 41º 27.044'N 08º 10.526'W	0,57
0,72	0,30	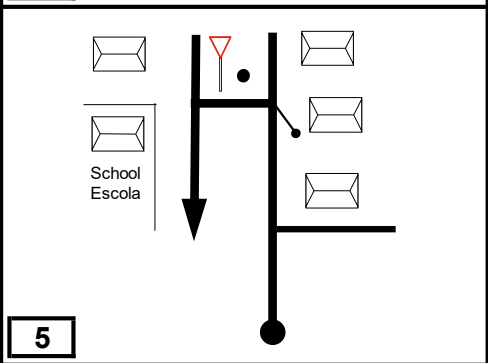	Av. Brasilia/Descendente CENTRO HOSPITAL 41º 26.889'N 08º 10.514'W	0,27

0,27

TURN QUICKLY
VIRE RÁPIDO!

Section 3

TC 6D Parc Fermé OUT	DISTANCE : 0,99 km	DAY : 3	
TC 6E Service D - IN		SECTION : 3	
Prova Classificação:	AVERAGE : 8,49 km/h	TIME ALLOWED : 00:07	

DISTANCE TOTAL	DISTANCE PARTIAL	DIRECTION	INFORMATION	DISTANCE REGRESS.
0,99	0,27	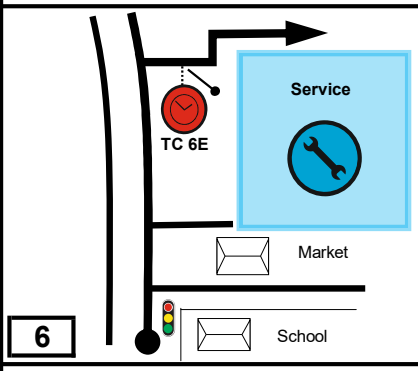	Praça das Comunidades TC 6E SERVICE D - IN 41º 26.994'N 08º 10.509'W	0,00

TC 6F	Service D - OUT	DISTANCE:	DAY: 3
TC 7	TC SS 7	19,09 km	SECTION: 3
Special Stage:		AVERAGE: 22,91 km/h	TIME ALLOWED 00:50

Section 3

DISTANCE TOTAL	DISTANCE PARTIAL	DIRECTION	INFORMATION	DISTANCE REGRESS.
0,00		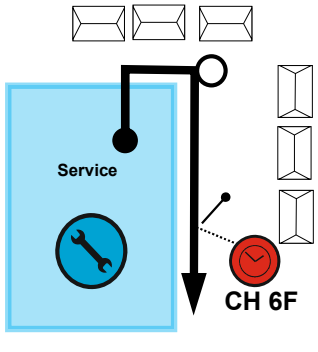	Praça das Comunidades CH 6F Service D - OUT 41º 27.024'N 08º 10.422'W	19,09
0,20	0,20	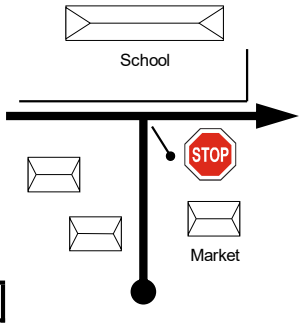	Rua do Luxemburgo STOP 41º 26.920'N 08º 10.489'W	18,89
0,32	0,12	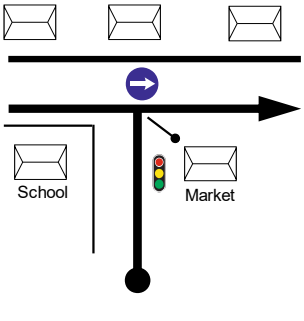	Rua dos Bombeiros Voluntários 41º 26.912'N 08º 10.488'W	18,77
0,37	0,05	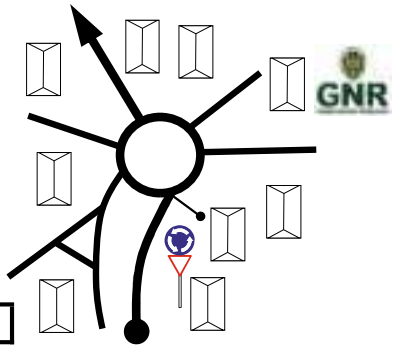	Av. do Brasil 41º 27. 049' N 08º 10. 526' W	18,72
0,52	0,15	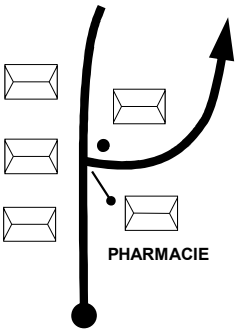	Rua dos Aliados PARQUE DA CIDADE 41º 27. 049' N 08º 10. 526' W	18,57
	0,39			

TURN QUICKLY
VIRE RÁPIDO!

Section 3

TC 6F	Service D - OUT	DISTANCE: 19,09 km	DAY: 3
TC 7	TC SS 7		SECTION: 3
Special Stage:		AVERAGE: 22,91 km/h	TIME ALLOWED 00:50

DISTANCE TOTAL	DISTANCE PARTIAL	DIRECTION	INFORMATION	DISTANCE REGRESS.
0,91	0,39	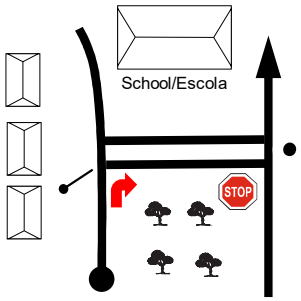	Av.Ten.Coronel Melo Antunes 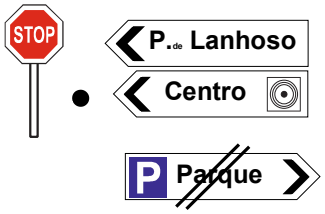 41º 27. 271' N 08º 10. 624' W	18,18
1,30	0,39	REFUEL (RZ 3) 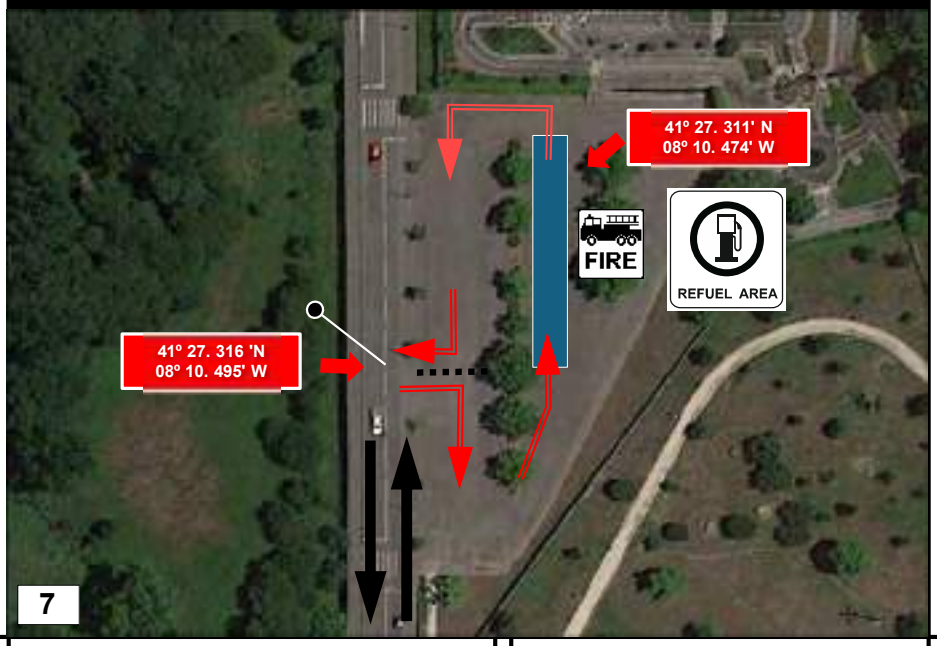		17,79
1,91	0,61	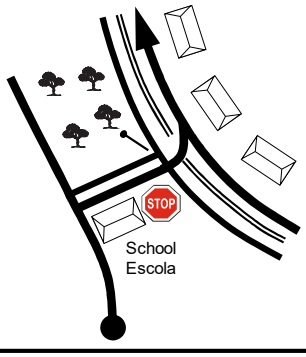	 41º 27. 284' N 08º 10. 622' W	17,18
2,27	0,36	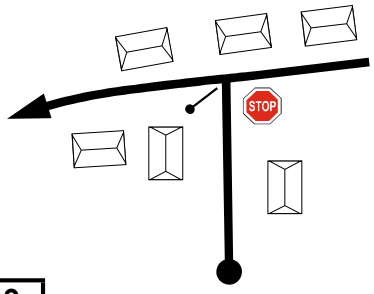	Rua dos Aliados 41º 27. 100' N 08º 10. 650' W	16,82

0,19

TURN QUICKLY

TC 6F	Service D - OUT	DISTANCE:	DAY: 3
TC 7	TC SS 7	19,09 km	SECTION: 3
Special Stage:		AVERAGE: 22,91 km/h	TIME ALLOWED 00:50

Section 3

DISTANCE TOTAL	DISTANCE PARTIAL	DIRECTION	INFORMATION	DISTANCE REGRESS.
2,46	0,19	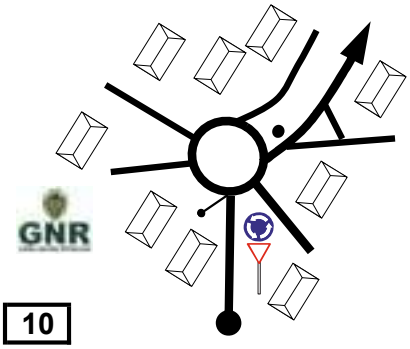	Av. Brasil/Ascendente 41º 27. 044' N 08º 10. 544' W	16,63
3,01	0,55	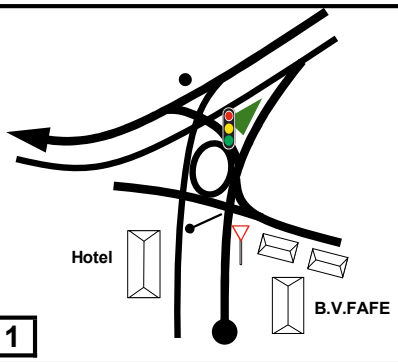	Via Circular 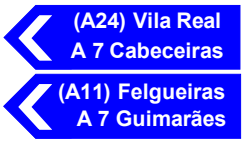 41º 26.752'N 08º 10.586'W	16,08
3,42	0,41	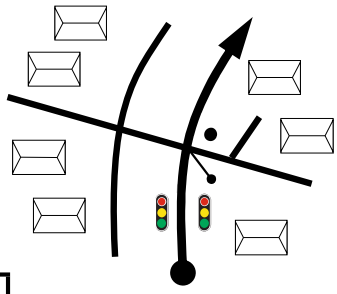	N 206 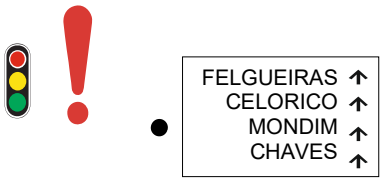 41º 26. 667' N 08º 10. 426' W	15,67
3,52	0,10	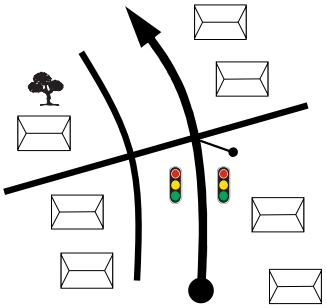	N 206 41º 26. 659' N 08º 10. 286' W	15,57
3,74	0,22	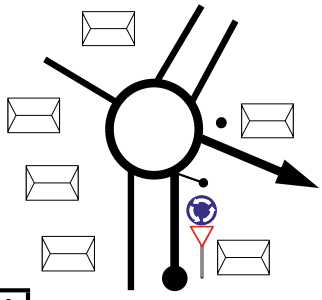	N 207 41º 26. 704' N 08º 10. 167' W	15,35
	0,54			

Section 3

TC 6F	Service D - OUT	DISTANCE:	DAY: 3
TC 7	TC SS 7	19,09 km	SECTION: 3
Special Stage:		AVERAGE: 22,91 km/h	TIME ALLOWED 00:50

DISTANCE TOTAL	DISTANCE PARTIAL	DIRECTION	INFORMATION	DISTANCE REGRESS.
4,28	0,54	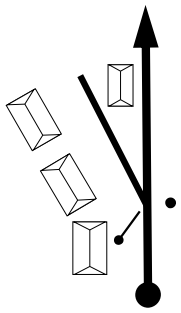 15	N 207 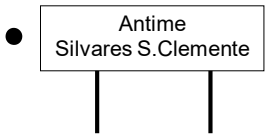 41º 26. 497' N 08º 09. 983' W	14,81
6,37	2,09	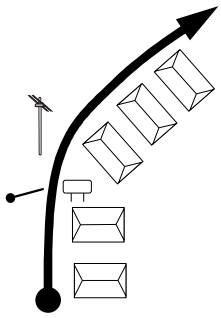 16	N 207 41º 25. 447' N 08º 10. 015' W	12,72
9,13	2,76	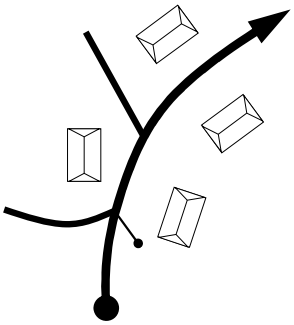 17	N 207 41º 24. 499' N 08º 09. 549' W	9,96
12,61	3,48	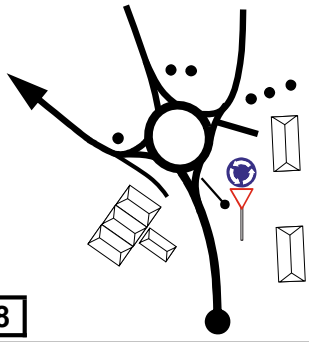 18	N 207 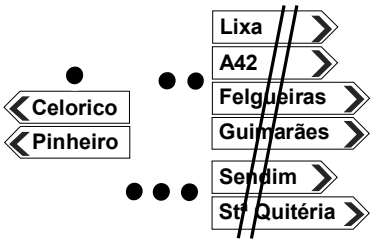 41º 22.966' N 08º 09.927' W	6,48
15,48	2,87	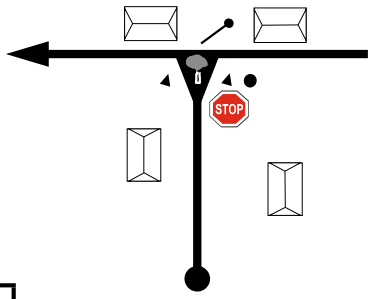 19	N 101-4 41º 21. 772' N 08º 09. 124' W	3,61

0,36

TURN QUICKLY

TC 6F	Service D - OUT	DISTANCE:	DAY: 3
TC 7	TC SS 7	19,09 km	SECTION: 3
Special Stage:		AVERAGE: 22,91 km/h	TIME ALLOWED 00:50

Section 3

DISTANCE TOTAL	DISTANCE PARTIAL	DIRECTION	INFORMATION	DISTANCE REGRESS.
15,84	0,36	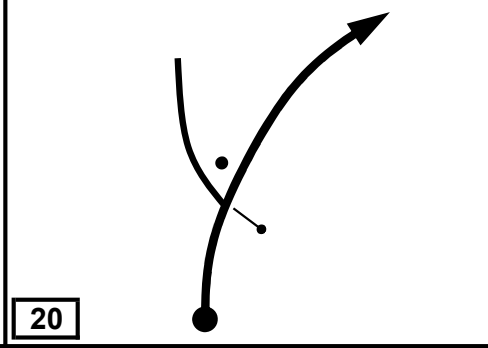 20	N 101-4 41º 21. 953' N 08º 09. 954' W	3,25
16,55	0,71	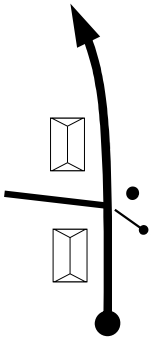 21	N 101-4 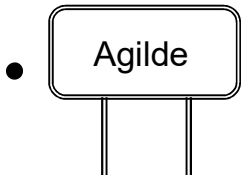 41º 21. 931' N 08º 08. 690' W	2,54
18,31	1,76	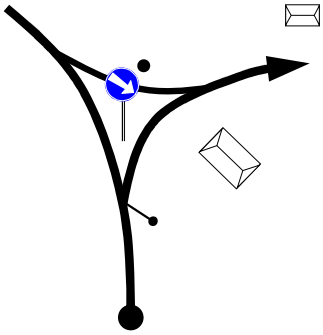 22	N 101-4 41º 21. 662' N 08º 07. 936' W	0,78
18,90	0,59	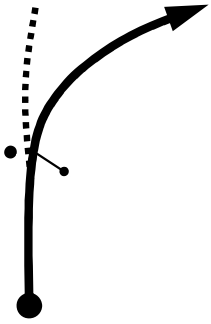 23	Rua do Seixoso 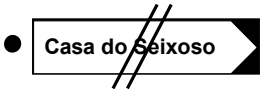 41º 21. 412' N 08º 07. 847' W	0,19
19,09	0,19	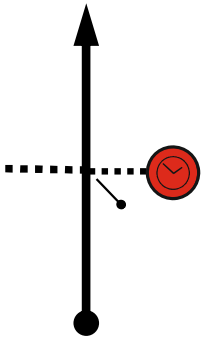 24	Rua do Seixoso CH 7 (0,12) 41º 21. 353' N 08º 07. 942'W	0,00

Notes

Special Stage	SS 7/10 Seixoso	SAFAETY

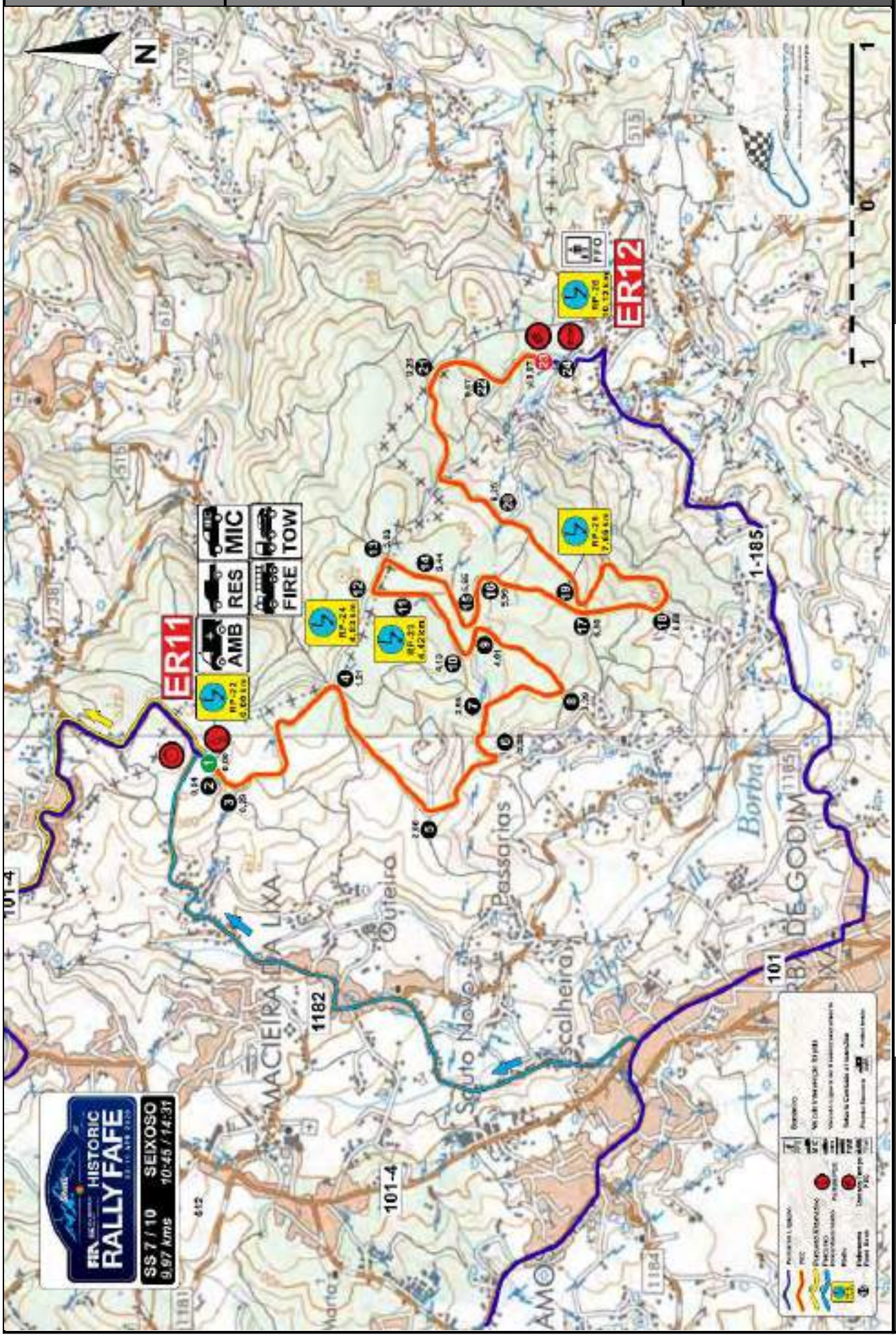

Section 3/4

SS 7/10 - Seixoso 1/2

SS 7 Seixoso 1	DISTANCE:	DAY:	3
SS 8 Montim 1	29,60 km	SECTION:	3
Special Stage: 7	AVERAGE:	TIME ALLOWED	
Seixoso 1 - (9,97 km)	35,52 km/h		00:50

Section 3

DISTANCE TOTAL	DISTANCE PARTIAL	DIRECTION	INFORMATION	DISTANCE REGRESS.
0,00		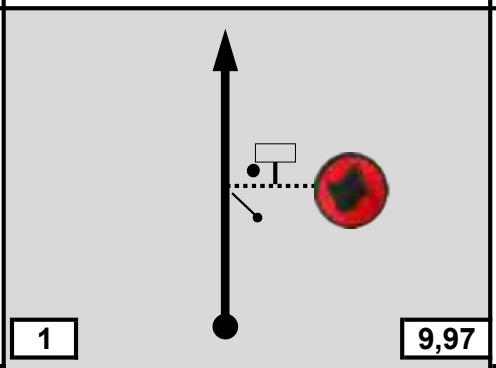 1 / 9,97	CM 1737 / Rua do Seixoso Rua do Seixoso SS 7 R22 ER 11 41º 21. 310' N 08º 08. 012' W	29,60
0,04	0,04	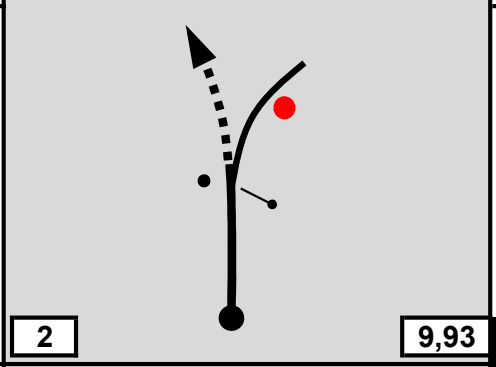 2 / 9,93	Rua do Seixoso Minas .. TO GRAVEL 41º 21. 295' N 08º 08. 031' W MIC AMB RES FIRE TOW	29,56
0,29	0,25	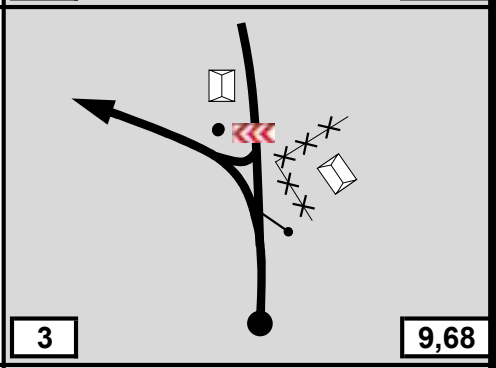 3 / 9,68	Rua do Seixoso Rua das Minas 41º 21. 207' N 08º 08. 169' W	29,31
1,21	0,92	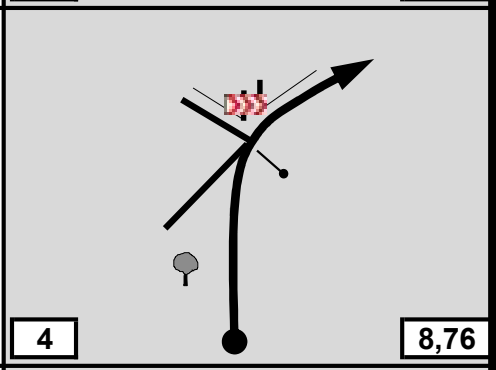 4 / 8,76	Rua das Minas 41º 20. 919' N 08º 07. 818' W	28,39
2,08	0,87	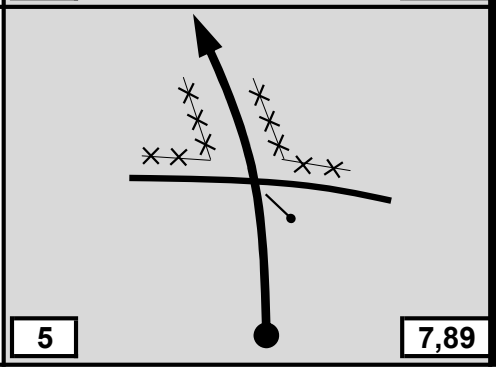 5 / 7,89	EM 41º 20. 635' N 08º 08. 262' W	27,52

SS 7/10 - Seixoso 1/2

0,50

TURN QUICKLY

Section 3/4

SS 7/10 - Seixoso 1/2

SS 7/10 Seixoso 1/2		DISTANCE: 29,60 km	DAY: 3
SS 8/11 Montim 1/2			SECTION: 3/4
Special Stage: Seixoso 1/2 - (9,97 km)	7/10	AVERAGE: 35,52 km/h	TIME ALLOWED 00:50

DISTANCE TOTAL	DISTANCE PARTIAL	DIRECTION	INFORMATION	DISTANCE REGRESS.
2,58	0,50	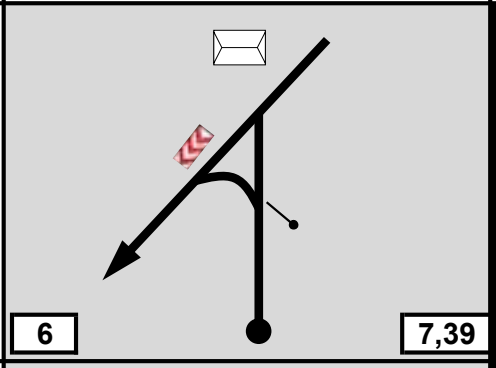 6 / 7,39	EM 41º 20. 446' N 08º 08. 073' W	27,02
2,95	0,37	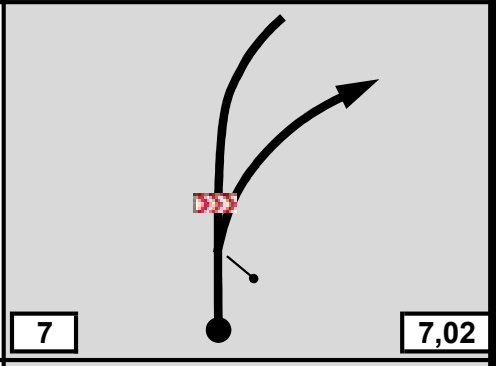 7 / 7,02	EM 41º 20. 475' N 08º 07. 884' W	26,65
3,39	0,44	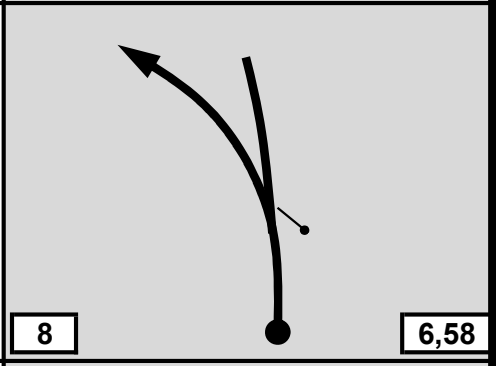 8 / 6,58	EM 41º 20. 266' N 08º 07. 831' W	26,21
4,01	0,62	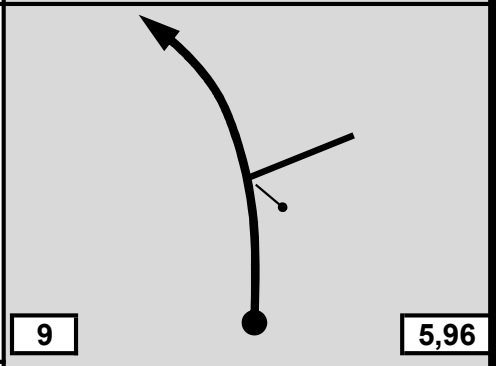 9 / 5,96	EM 41º 20. 507' N 08º 07. 606' W	25,59
4,13	0,12	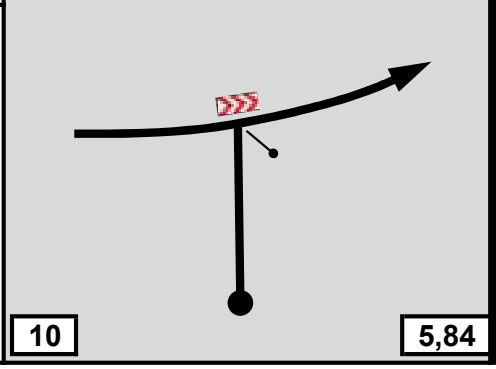 10 / 5,84	EM 41º 20. 524' N 08º 07. 691' W	25,47
	0,29			

TURN QUICKLY

SS 7/10 Seixoso 1/2	DISTANCE:	DAY: 3	Section 3/4
SS 8/11 Montim 1/2	29,60 km	SECTION: 3/4	
Special Stage: 7/10	AVERAGE:	TIME ALLOWED	
Seixoso 1/2 - (9,97 km)	35,52 km/h	00:50	

DISTANCE TOTAL	DISTANCE PARTIAL	DIRECTION	INFORMATION	DISTANCE REGRESS.
4,42	0,29	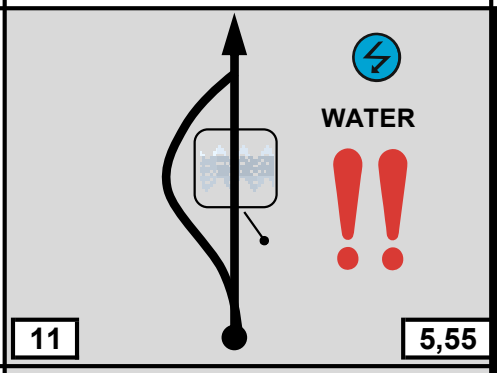	EM R23 41º 20. 799' N 08º 07. 475' W	25,18
4,83	0,41	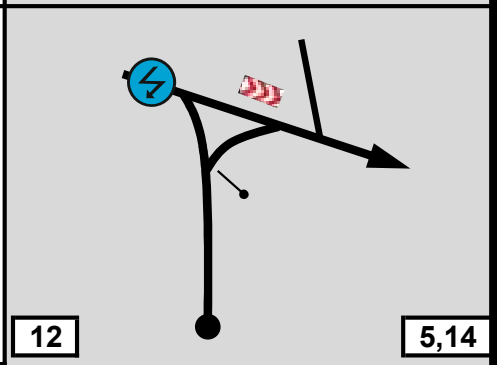	EM R24 41º 20. 608' N 08º 07. 536' W	24,77
5,03	0,20	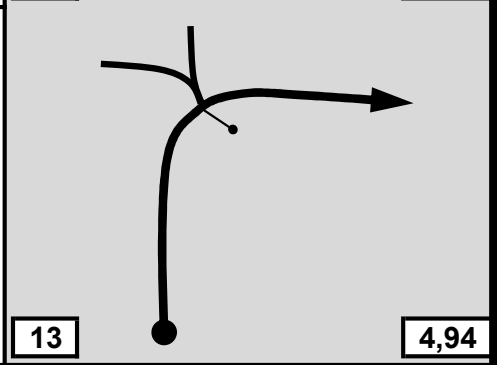	EM 41º 20. 751' N 08º 07. 357' W	24,57
5,44	0,41	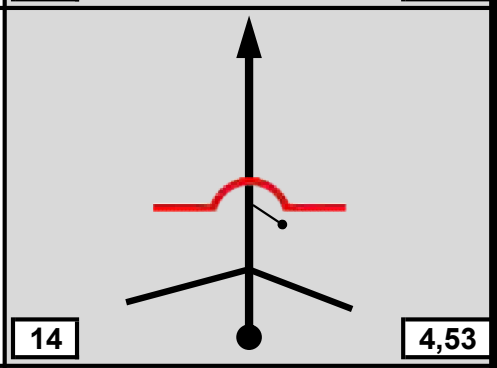	EM Jump 41º 20. 573' N 08º 07. 495' W	24,16
5,66	0,22	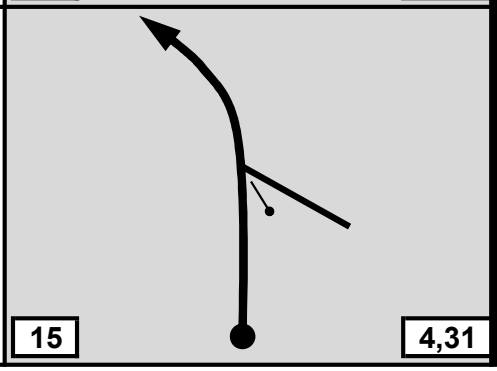	EM 41º 20. 513' N 08º 07. 581' W	23,94
	0,33			

SS 7/10 - Seixoso 1/2

TURN QUICKLY

Section 3/4

SS 7/10 - Seixoso 1/2

SS 7/10 Seixoso 1/2		DISTANCE: 29,60 km	DAY: 3
SS 8/11 Montim 1/2			SECTION: 3/4
Special Stage: Seixoso 1/2 - (9,97 km)	7/10	AVERAGE: 35,52 km/h	TIME ALLOWED 00:50

DISTANCE TOTAL	DISTANCE PARTIAL	DIRECTION	INFORMATION	DISTANCE REGRESS.
5,99	0,33	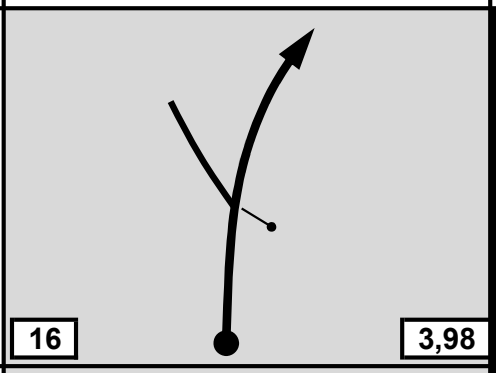 16 / 3,98	EM 41º 20. 444' N 08º 07. 428' W	23,61
6,50	0,51	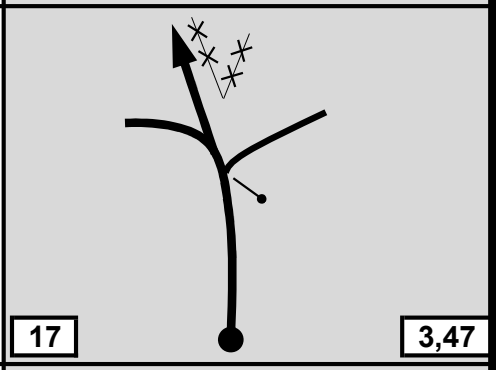 17 / 3,47	EM 41º 20. 447' N 08º 07. 425' W	23,10
6,88	0,38	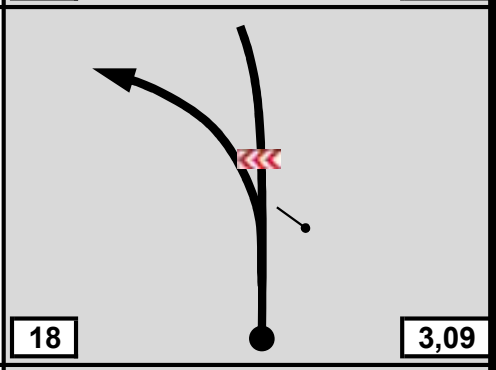 18 / 3,09	EM 41º 20. 204' N 08º 07. 537' W	22,72
7,66	0,78	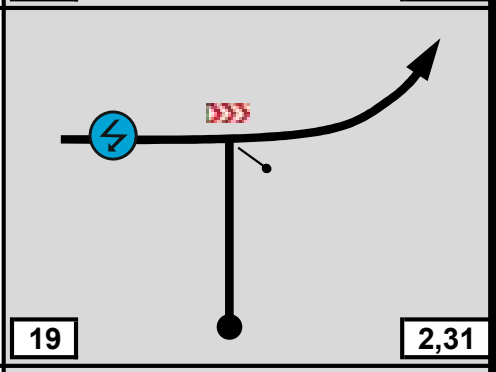 19 / 2,31	EM R25 41º 20. 215' N 08º 07. 512' W	21,94
8,25	0,59	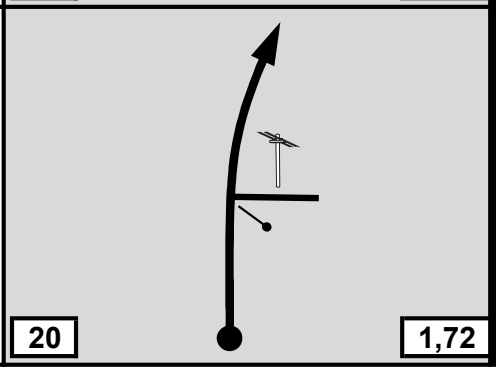 20 / 1,72	EM 41º 20' 636' N 08º 07' 758' W	21,35
	0,98			

TURN QUICKLY

SS 7/10 Seixoso 1/2	DISTANCE: 29,60 km	DAY: 3	Section 3/4
SS 8/11 Montim 1/2		SECTION: 3/4	
Special Stage: 7/10 Seixoso 1/2 - (9,97 km)	AVERAGE: 35,52 km/h	TIME ALLOWED 00:50	

DISTANCE TOTAL	DISTANCE PARTIAL	DIRECTION	INFORMATION	DISTANCE REGRESS.
9,23	0,98	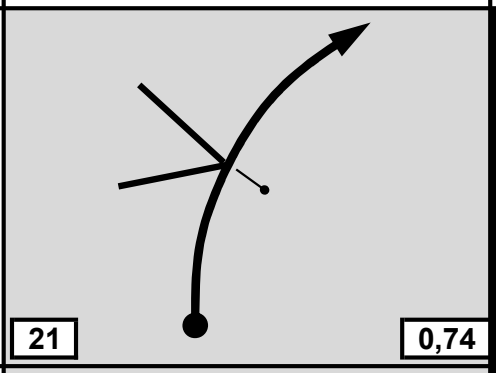 21 / 0,74	EM 41º 20. 619' N 08º 06. 684' W	20,37
9,67	0,44	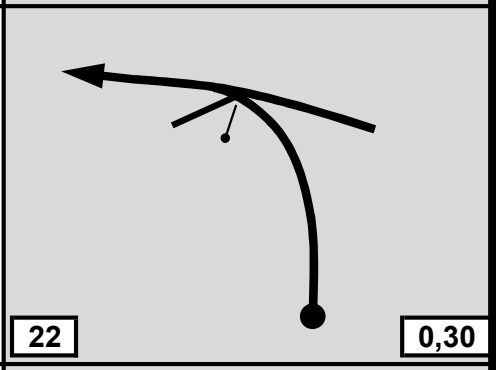 22 / 0,30	EM 41º 20. 434' N 08º 06. 711' W	19,93
9,97	0,30	 23 / 0,00	EM SS 7 TO COBBLESTONE 41º 20. 314' N 08º 06. 641' W	19,63
10,02	0,05	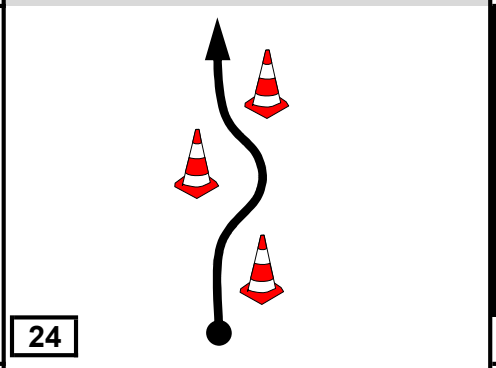 24	41º 20. 286' N 08º 06. 634' W	19,58
10,12	0,15	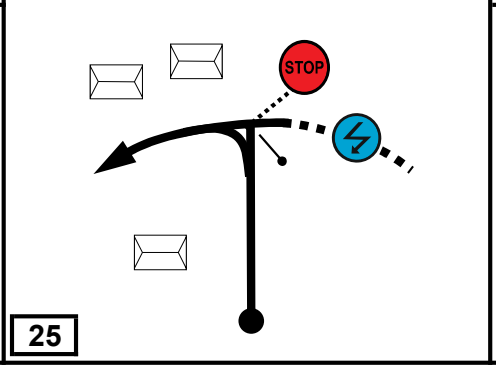 25	Rua de Seixo STOP SS 7 R26 ER 12 FFO 41º 20. 251' N 08º 06. 676' W	19,48

SS 7/10 - Seixoso 1/2

0,26

TURN QUICKLY

Section 3/4

SS 7/10 Seixoso 1/2	DISTANCE: 29,60 km	DAY: 3	
SS 8/11 Montim 1/2		SECTION: 3/4	
Special Stage:	AVERAGE: 35,52 km/h	TIME ALLOWED 00:50	

DISTANCE TOTAL	DISTANCE PARTIAL	DIRECTION	INFORMATION	DISTANCE REGRESS.
10,38	0,26	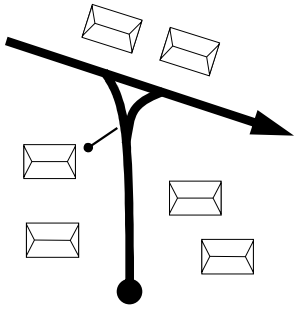 26	CM 1185 41º 20. 144' N 08º 06. 590' W	19,22
10,87	0,49	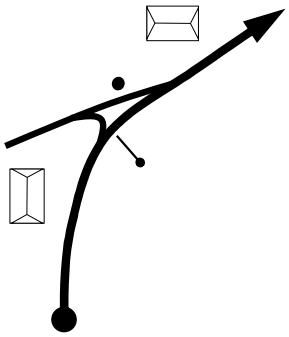 27	CM 1185 Cruzeiro Santana 41º 19. 978' N 08º 06. 873' W	18,73
11,00	0,13	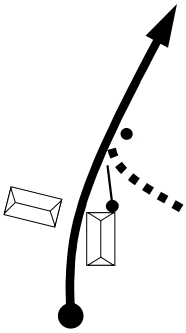 28	CM 1185 Cidral de Cima 41º 19. 929' N 08º 06. 942' W	18,60
11,10	0,10	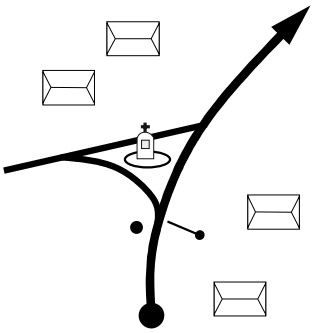 29	CM 1185 Vilarinho 41º 19. 898' N 08º 06. 983' W	18,50
12,04	0,94	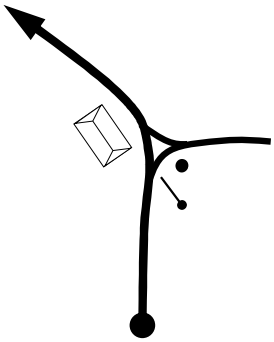 30	CM 1185 Póvoa 41º 19. 671' N 08º 07. 417' W	17,56
	0,95			

SS 7/10	Seixoso 1/2	DISTANCE:	DAY: 3
SS 8/11	Montim 1/2	29,60 km	SECTION: 3/4
Special Stage:		AVERAGE: 35,52 km/h	TIME ALLOWED 00:50

Section 3/4

DISTANCE TOTAL	DISTANCE PARTIAL	DIRECTION	INFORMATION	DISTANCE REGRESS.
12,99	0,95	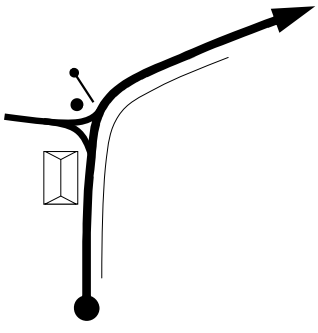 31	CM 1185 41º 19. 501' N 08º 08. 005' W	16,61
13,19	0,20	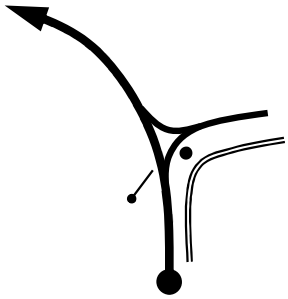 32	CM 1185 41º 19. 568' N 08º 08. 108' W	16,41
13,42	0,23	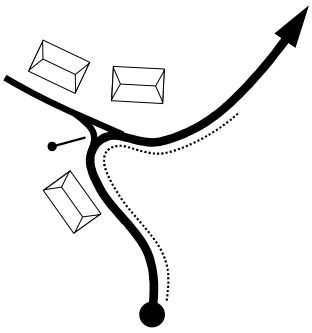 33	CM 1185 41º 19. 499' N 08º 08. 196' W	16,18
13,57	0,15	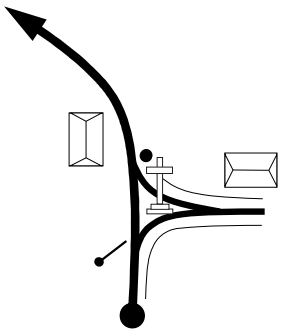 34	CM 1185 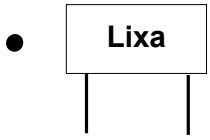 41º 19. 512' N 08º 08. 269' W	16,03
13,85	0,28	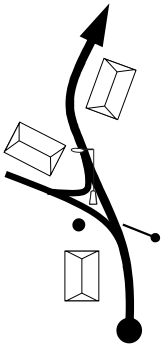 35	CM 1185 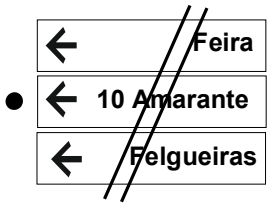 41º 19. 410' N 08º 08. 595' W	15,75

0,24

TURN QUICKLY

Section 3/4

SS 7/10	Seixoso 1/2	DISTANCE: 29,60 km	DAY: 3
SS 8/11	Montim 1/2		SECTION: 3/4
Special Stage:		AVERAGE: 35,52 km/h	TIME ALLOWED 00:50

DISTANCE TOTAL	DISTANCE PARTIAL	DIRECTION	INFORMATION	DISTANCE REGRESS.
14,09	0,24	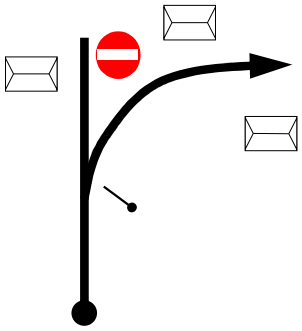 36	N 101 41º 19. 940' N 08º 08. 671' W	15,51
14,27	0,18	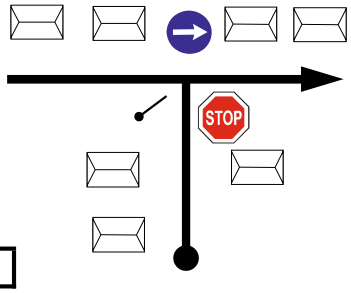 37	CM 1185 41º 19. 430' N 08º 08. 691' W	15,33
14,35	0,08	 38	N 101 41º 19. 472' N 08º 08. 713' W	15,25
14,50	0,15	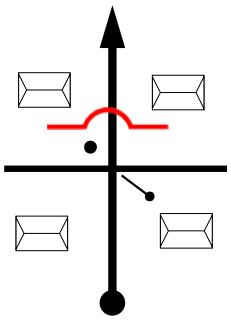 39	N 101 Bumpy x3 41º 19. 550' N 08º 08. 751' W	15,10
14,84	0,34	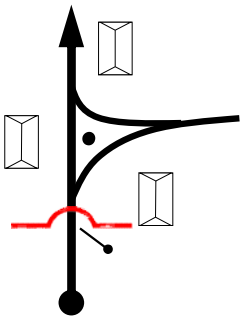 40	N 101 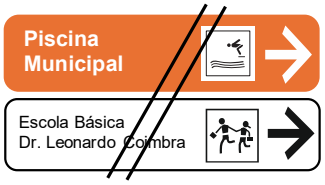 41º 19. 725' N 08º 08. 832' W	14,76

0,13

TURN QUICKLY

SS 7/10	Seixoso 1/2	DISTANCE:	DAY: 3
SS 8/11	Montim 1/2	29,60 km	SECTION: 3/4
Special Stage:		AVERAGE: 35,52 km/h	TIME ALLOWED 00:50

Section 3/4

DISTANCE TOTAL	DISTANCE PARTIAL	DIRECTION	INFORMATION	DISTANCE REGRESS.
14,97	0,13	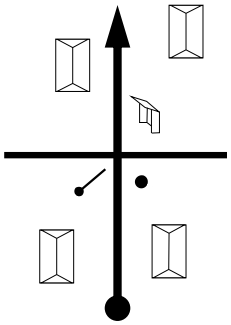 41	N 101 41º 19. 779' N 08º 08. 873' W	14,63
15,07	0,10	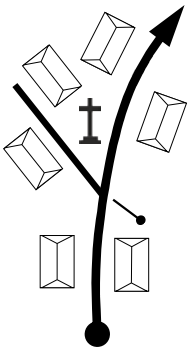 42	N 101 41º 19. 830' N 08º 08. 903' W	14,53
15,35	0,28	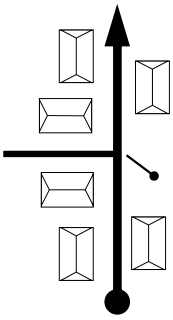 423	N 101 41º 19. 963' N 08º 08. 995' W	14,25
15,54	0,19	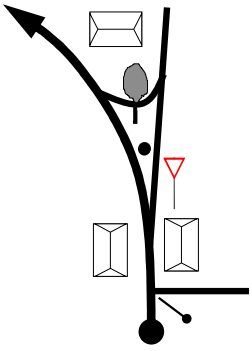 44	N 101  41º 20. 046' N 08º 09. 081' W	14,06
15,77	0,23	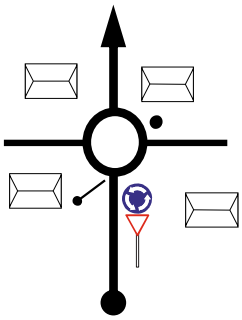 45	N 101 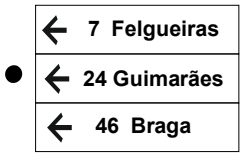 41º 20. 064' N 08º 09. 227' W	13,83
	1,70			

Section 3/4

SS 7/10 Seixoso 1/2	DISTANCE: 29,60 km	DAY: 3	
SS 8/11 Montim 1/2		SECTION: 3/4	
Special Stage:	AVERAGE: 35,52 km/h	TIME ALLOWED 00:50	

DISTANCE TOTAL	DISTANCE PARTIAL	DIRECTION	INFORMATION	DISTANCE REGRESS.
17,47	1,70	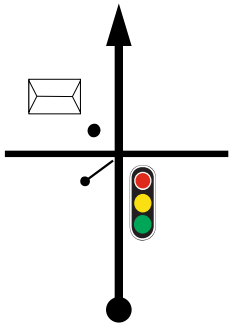 46	N 101  41º 20. 510' N 08º 10. 136' W	12,13
19,02	1,55	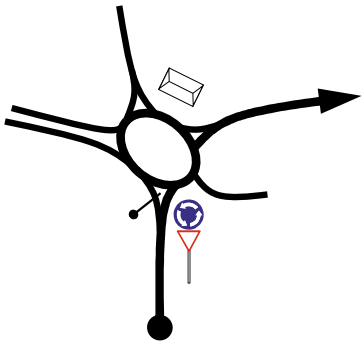 47	41º 21. 105' N 08º 10. 797' W	10,58
21,26	2,24	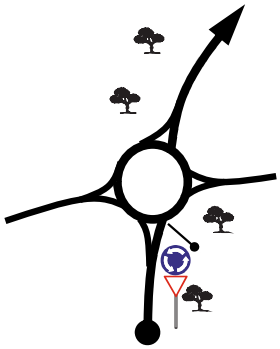 48	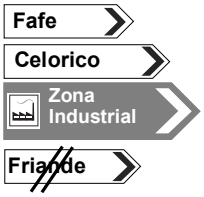 41º 22.199' N 08º 10.740' W	8,34
23,63	2,37	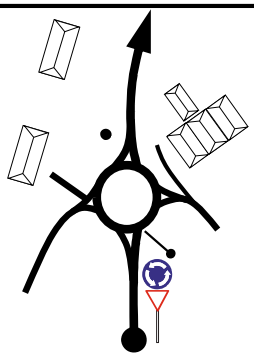 49	N 207 41º 22.928' N 08º 09.909' W	5,97
24,61	0,98	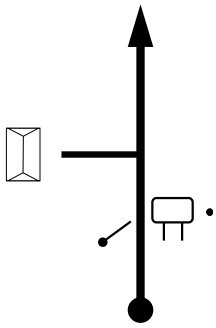 50	N 207 41º 23. 407' N 08º 09. 893' W	4,99
	1,54			

SS 7/10	Seixoso 1/2	DISTANCE: 29,60 km	DAY: 3
SS 8/11	Montim 1/2		SECTION: 3/4
Special Stage:		AVERAGE: 35,52 km/h	TIME ALLOWED 00:50

Section 3/4

DISTANCE TOTAL	DISTANCE PARTIAL	DIRECTION	INFORMATION	DISTANCE REGRESS.
26,15	1,54	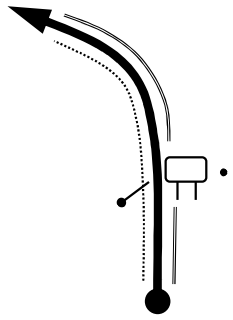 51	N 207 41º 23.299' N 08º 09.715' W	3,45
27,14	0,99	 52	Rua Nova da Telha 41º 24.477' N 08º 09.543' W	2,46
27,31	0,17	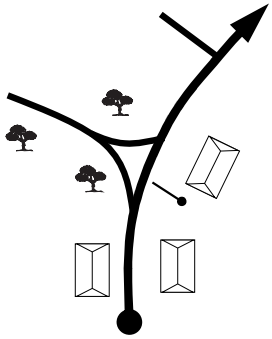 53	Rua Nova da telha 41º 24.562' N 08º 09.584' W	2,29
28,15	0,84	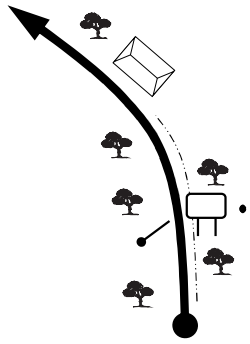 54	Av. de S. Clemente 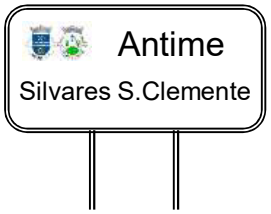 41º 24.988' N 08º 09.503' W	1,45
29,10	0,95	 55	Rua da Costa 41º 25.457' N 08º 09.555' W	0,50
	0,24			

TURN QUICKLY

Section 3/4

SS 7/10 Seixoso 1/2	DISTANCE: 29,60 km	DAY: 3	
SS 8/11 Montim 1/2		SECTION: 3/4	
Special Stage:	AVERAGE: 35,52 km/h	TIME ALLOWED 00:50	

DISTANCE TOTAL	DISTANCE PARTIAL	DIRECTION	INFORMATION	DISTANCE REGRESS.
29,34	0,24	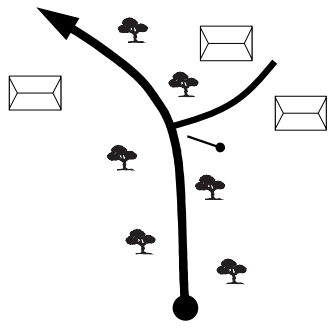 56	Rua da Costa 41º 25.489' N 08º 09.336' W	0,26
29,48	0,14	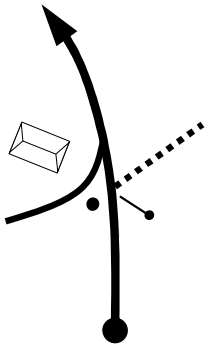 57	Rua da Costa Boucinho de Baixo 41º 25.539' N 08º 09.303' W	0,12
29,60	0,12	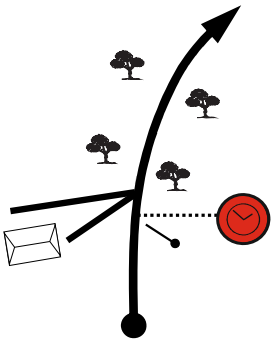 58	TC 9 (0,10) 41º 25.539' N 08º 09.303' W	0,00

Special Stage	SS 8/11 Montim	SAFAETY

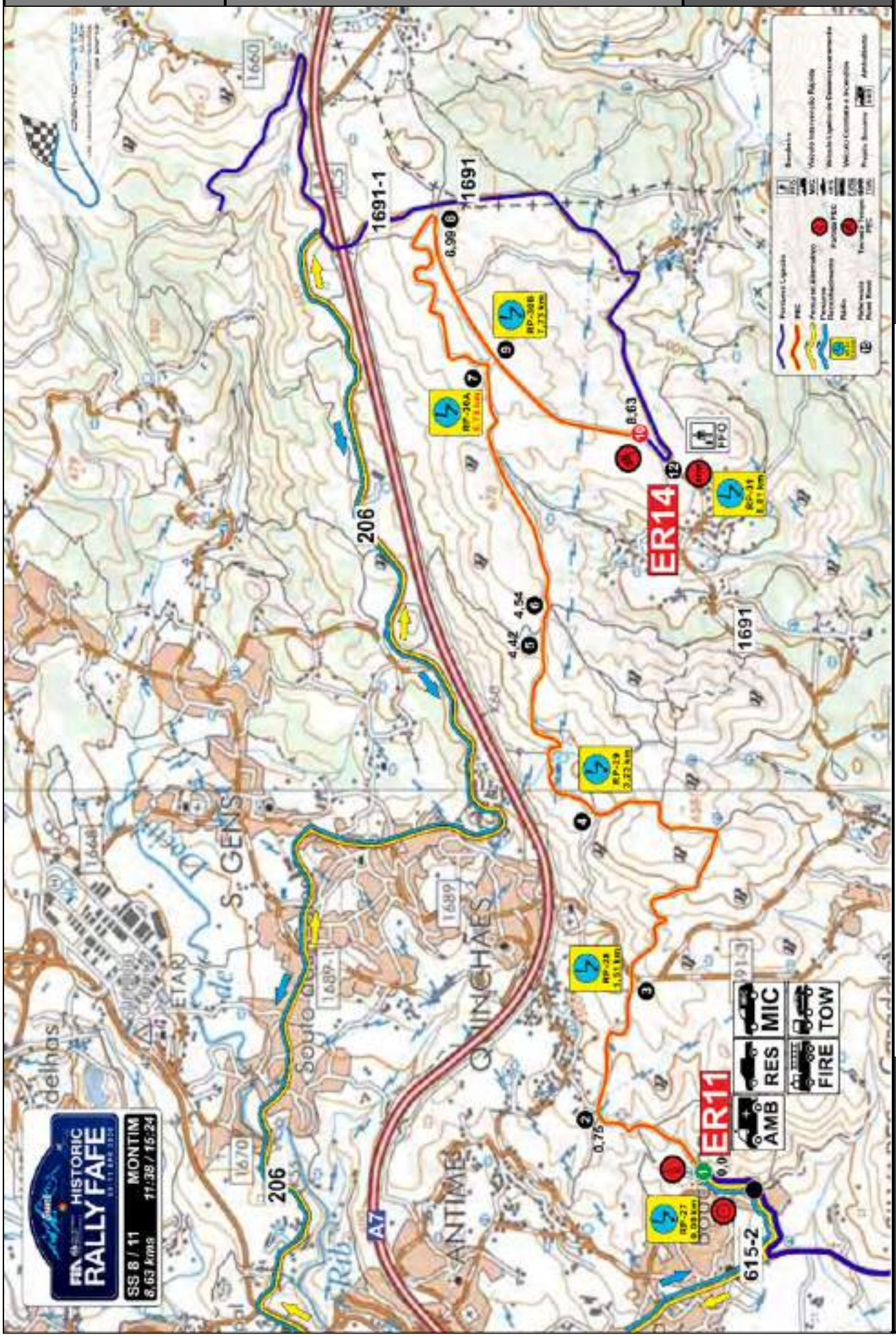

Section 3/4

SS 8/11 - Montim 1/2

SS 8 Montim 1	DISTANCE:	DAY: 3	Section 3
SS 9 Lameirinha 1	12,59 km	SECTION: 3	
Special Stage: 8	AVERAGE:	TIME ALLOWED	
Montim 1 - (8,63 km)	30,22 km/h	00:25	

DISTANCE TOTAL	DISTANCE PARTIAL	DIRECTION	INFORMATION	DISTANCE REGRESS.
0,00		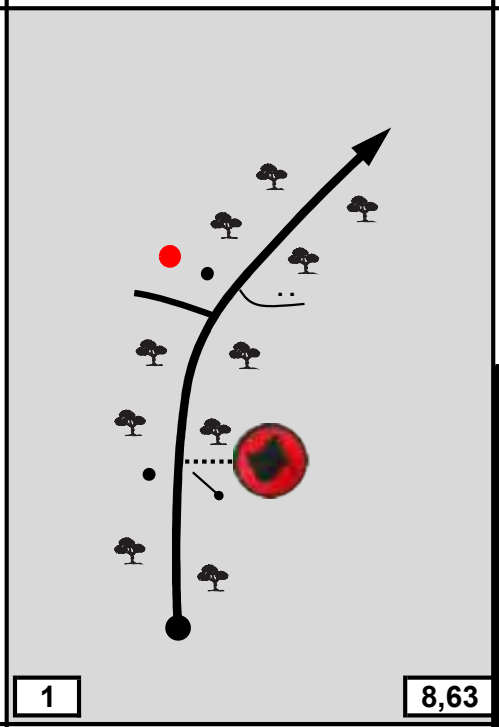 1 / 8,63	Rua do Rali SS - 8 Boucinho de Cima .. PARA TERRA .. TO GRAVEL Rua da Costa R27 ER 13 41º 25.598' N 08º 09.303' W MIC RES AMB FIRE TOW	12,59
0,75	0,75	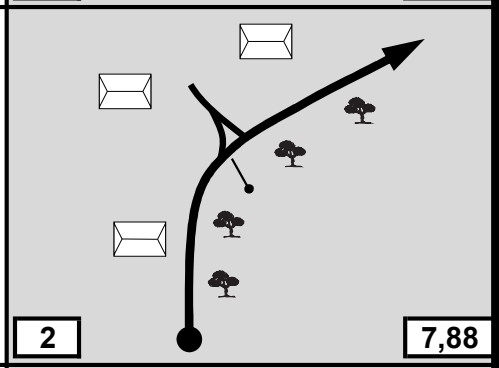 2 / 7,88	Rua da Pocinha 41º 25.924' N 08º 09.065' W	11,84
1,51	0,76	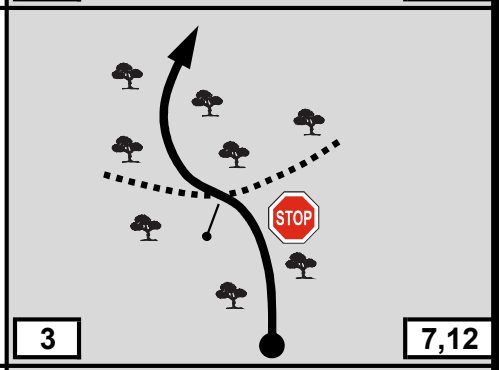 3 / 7,12	STOP !! R28 41º 25.822' N 08º 08.617' W	11,08
3,23	1,72	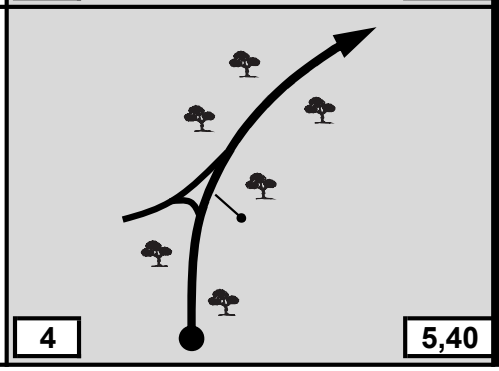 4 / 5,40	R29 41º 25.923' N 08º 08.064' W	9,36
	1,19			

SS 8/11 - Montim 1/2

Section 3/4

SS 8/11 - Montim 1/2

SS 8/11 Montim 1/2	DISTANCE: 12,59 km	DAY: 3	
SS 9/12 Lameirinha 1/2		SECTION: 3/4	
Special Stage: Montim 1/2 - (8,63 km) 8/11	AVERAGE: 30,22 km/h	TIME ALLOWED 00:25	

DISTANCE TOTAL	DISTANCE PARTIAL	DIRECTION	INFORMATION	DISTANCE REGRESS.
4,42	1,19	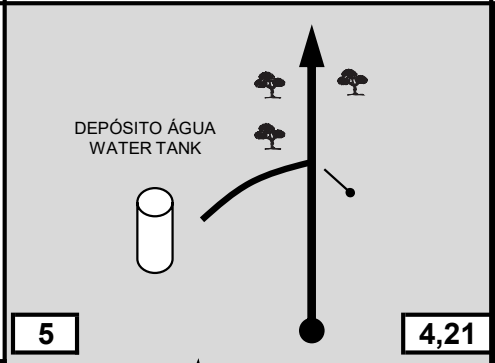	41º 26.069' N 08º 07.448' W	8,17
4,54	0,12	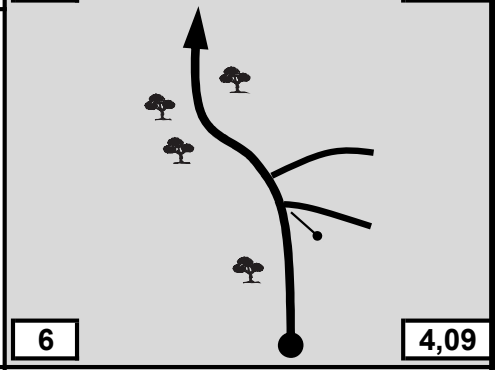	41º 26.053' N 08º 07.366' W	8,05
5,79	1,25	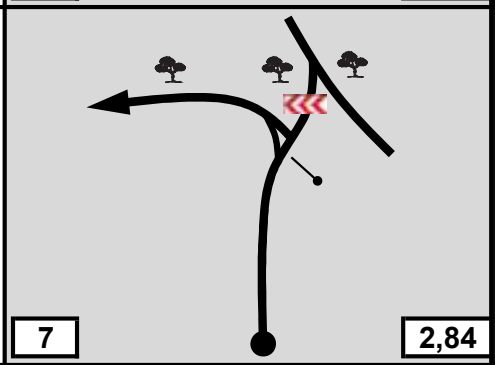	R30A 41º 26.212' N 08º 06.555' W	6,80
6,99	1,20	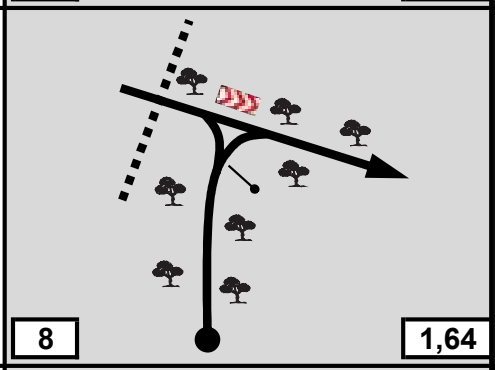	Av. das Alminhas 41º 26.366' N 08º 06.049' W	5,60
7,73	0,74	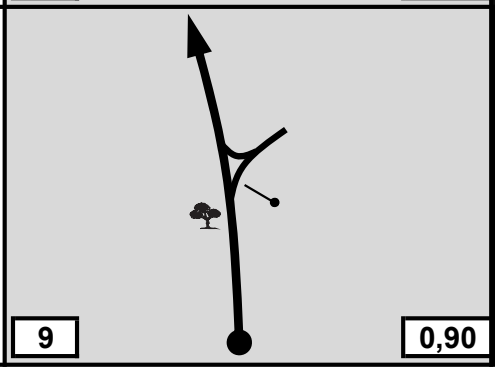	Av. das Alminhas R30B 41º 26.206' N 08º 06.519' W	4,86
	0,90			

SS 8/11 Montim 1/2	DISTANCE: 12,59 km	DAY: 3	Section 3/4
SS 9/12 Lameirinha 1/2		SECTION: 3/4	
Special Stage: Montim 1/2 - (8,63 km) 8/11	AVERAGE: 30,22 km/h	TIME ALLOWED 00:25	

DISTANCE TOTAL	DISTANCE PARTIAL	DIRECTION	INFORMATION	DISTANCE REGRESS.
8,63	0,90	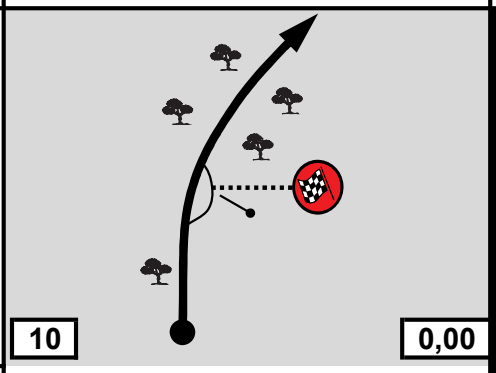	Av. das Alminhas SS - 8 41º 25.801' N 08º 06.797' W	3,96
8,71	0,08		41º 25. 772' N 08º 06. 832' W	3,88
8,81	0,10	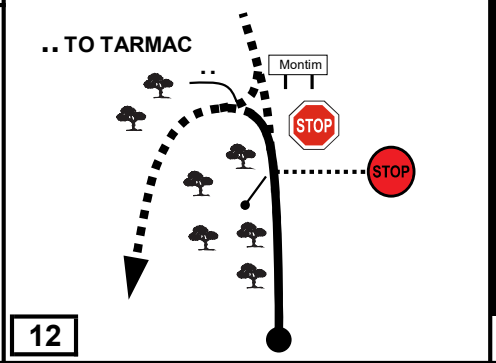	CM 1691 STOP STOP SS - 8 R31 ER 14 FFO 41º 25.730'N 08º 06.880'W	3,78
9,88	1,07	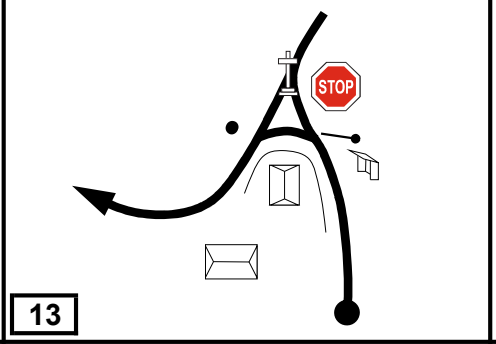	CM 1691-1 STOP BURGUEIROS POVOACÃO LAMEIRA 41º 25.818'N 08º 06.248'W	2,71
11,06	1,18	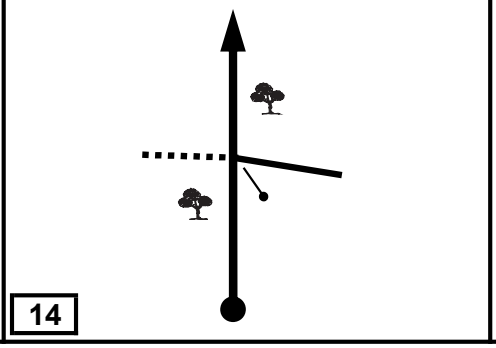	CM 1691-1 41º 26.346'N 08º 06.010'W	1,53
	0,70			

SS 8/11 - Montim 1/2

Section 3/4

SS 8/11	Montim 1/2	DISTANCE: 12,59 km	DAY: 3
SS 9/12	Lameirinha 1/2		SECTION: 3/4
Special Stage:		AVERAGE: 30,22 km/h	TIME ALLOWED 00:25

DISTANCE TOTAL	DISTANCE PARTIAL	DIRECTION	INFORMATION	DISTANCE REGRESS.
11,76	0,70	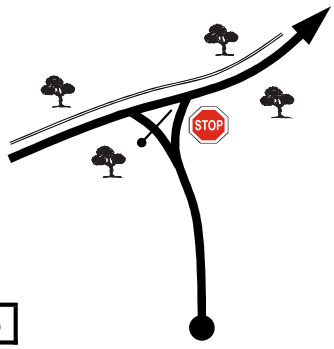 15	EN 206 - km 61,60 41º 26.654'N 08º 06.127'W	0,83
12,44	0,68	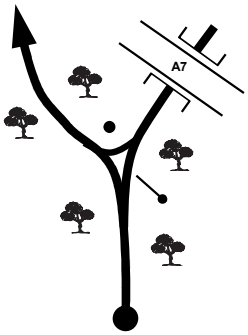 16	Rua da barreira 41º 26. 700' N 08º 05. 704' W	0,15
12,59	0,15	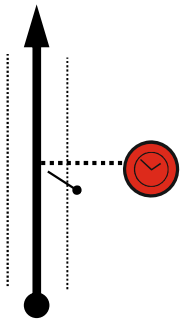 17	TC 9 (0,12) 41º 26. 929' N 08º 06. 008' W	0,00

Special Stage

SS 9/12 Lameirinha

SAFAETY

SS 9/12 - Lameirinha 1/2

Section 3/4

STOP

SS 9	Lameirinha 1	DISTANCE:	DAY: 3
TC 9A	Regroup IN	26,90 km	SECTION: 3
Special Stage: 9		AVERAGE:	TIME ALLOWED
Lameirinha 1 - (14,90 km)		35,87 km/h	00:45

Section 3

DISTANCE TOTAL	DISTANCE PARTIAL	DIRECTION	INFORMATION	DISTANCE REGRESS.
0,00		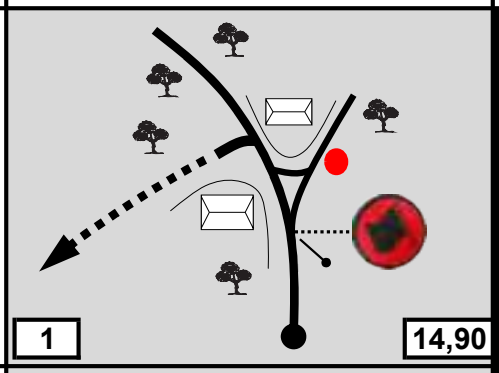	EM SS - 9 R32 ER 15 41º 26. 697' N 08º 05. 530' W MIC AMB RES FIRE TOW	26,90
1,09	1,09	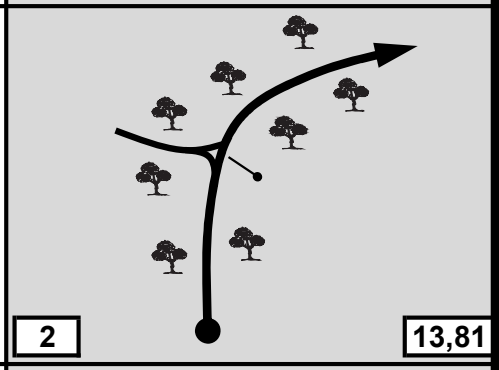	EM 41º 26. 943' N 08º 06. 051' W	25,81
2,16	1,07	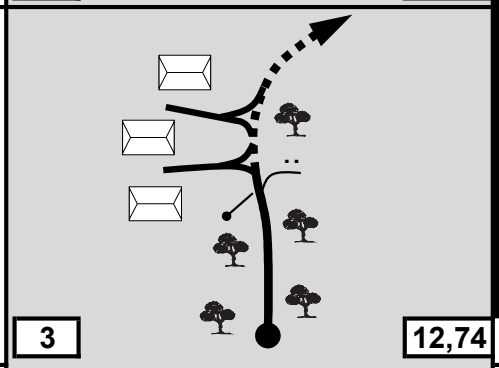	EM *.. TO TARMAC* 41º 27. 117' N 08º 06. 558' W	24,74
2,28	0,12	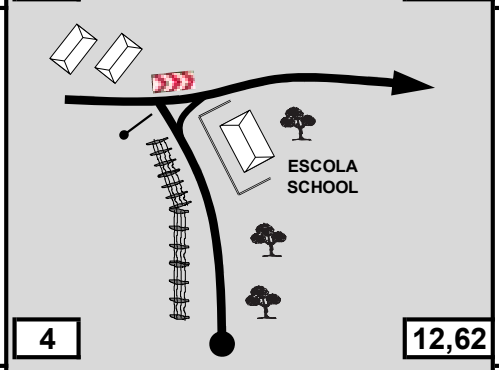	EM R32A 41º 27. 103' N 08º 06. 627' W	24,62
2,45	0,17	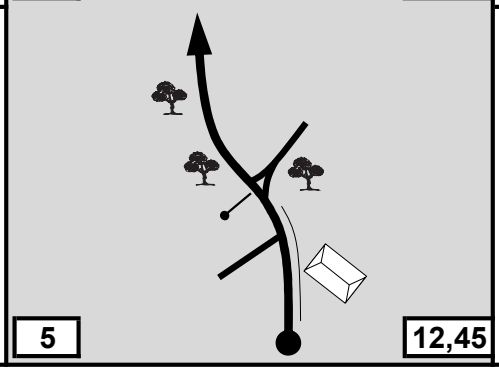	41º 27. 184' N 08º 0. 664' W	24,45
	1,29			

SS 9/12 - Lameirinha 1/2

Section 3/4

SS 9/12 - Lameirinha 1/2

SS 9/12	Lameirinha 1/2	DISTANCE: 26,90 km	DAY: 3
TC 9A/12A	Regroup IN		SECTION: 3/4
Special Stage: Lameirinha 1/2 - (14,90 km)	9/12	AVERAGE: 35,87 km/h	TIME ALLOWED 00:45

DISTANCE TOTAL	DISTANCE PARTIAL	DIRECTION	INFORMATION	DISTANCE REGRESS.
3,74	1,29	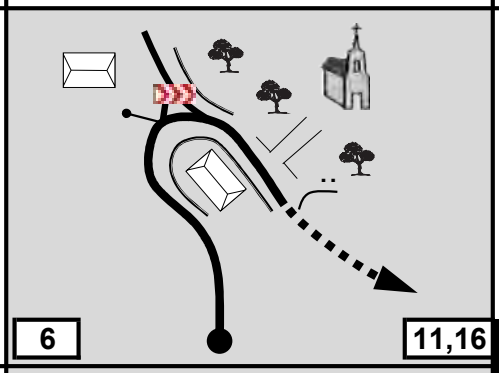 6 / 11,16	R33 .. TO GRAVEL 41º 27. 493' N 08º 07. 191' W	23,16
5,36	1,62	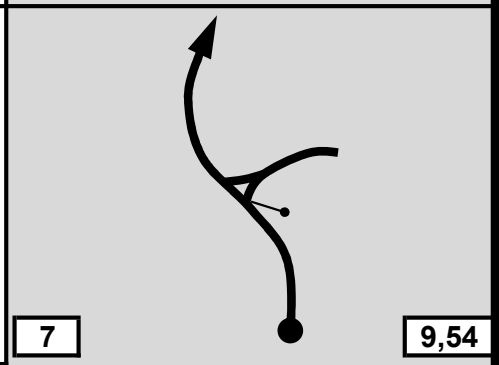 7 / 9,54	EM 41º 27. 350' N 08º 06. 382' W	21,54
5,53	0,17	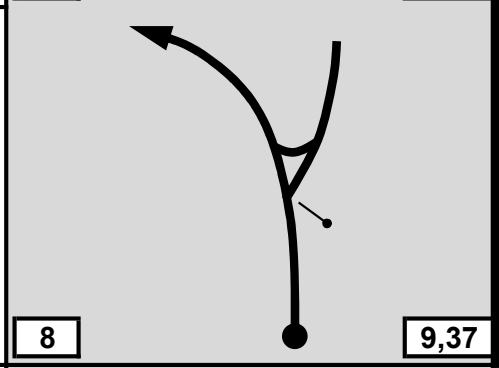 8 / 9,37	EM 41º 27. 329' N 08º 06. 251' W	21,37
6,05	0,52	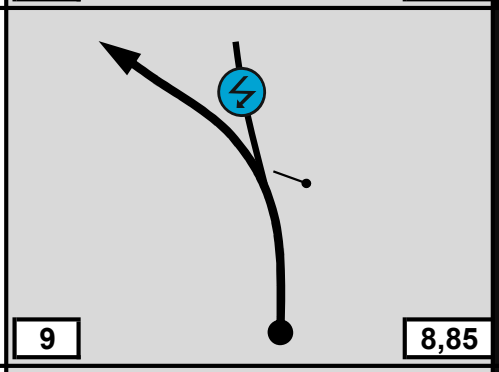 9 / 8,85	EM ! R34 41º 27. 511' N 08º 05. 985' W	20,85
7,34	1,29	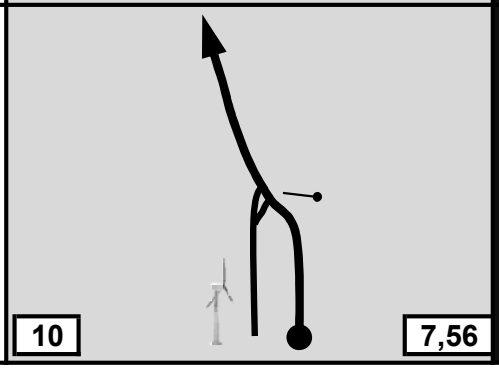 10 / 7,56	EM 41º 28. 045' N 08º 05. 553' W	19,56

0,40

TURN QUICKLY

SS 9/12	Lameirinha 1/2	DISTANCE:	DAY: 3
TC 9A/12A	Regroup IN	26,90 km	SECTION: 3/4
Special Stage: 9/12		AVERAGE:	TIME ALLOWED
Lameirinha 1/2 - (14,90 km)		35,87 km/h	00:45

Section 3/4

DISTANCE TOTAL	DISTANCE PARTIAL	DIRECTION	INFORMATION	DISTANCE REGRESS.
7,74	0,40	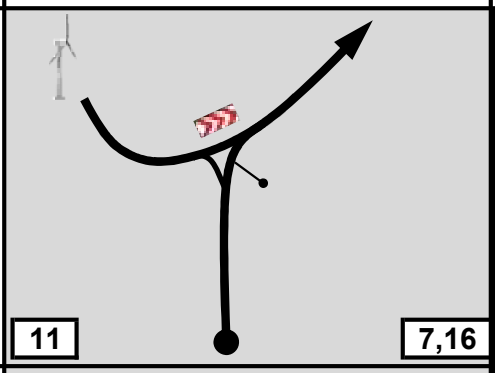	EM 41º 28. 216' N 08º 05. 397' W	19,16
8,11	0,37	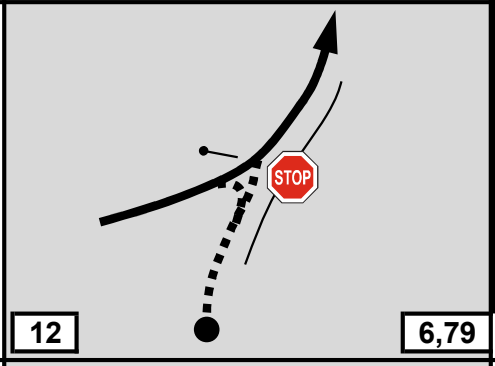	EM 1660 STOP .. TO TARMAC 41º 28. 265' N 08º 05. 169' W	18,79
8,39	0,28	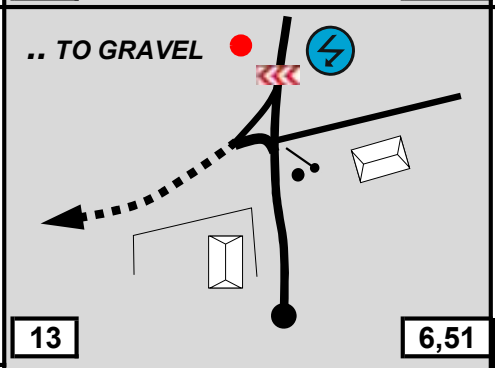	EM CONFURCO VARZEACOVA LAGÔA LAMEIRA R35 ER 16 MIC AMB 41º 28. 172' N 08º 05. 044' W	18,51
8,49	0,10	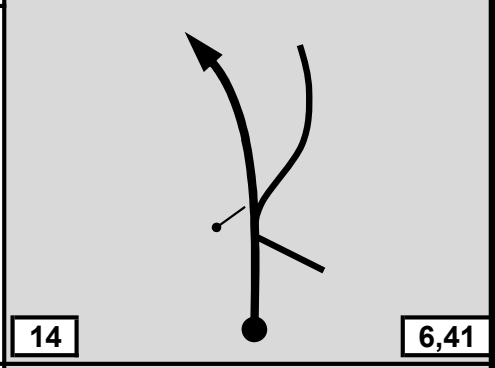	EM 41º 28. 189' N 08º 05. 553' W	18,41
9,09	0,60	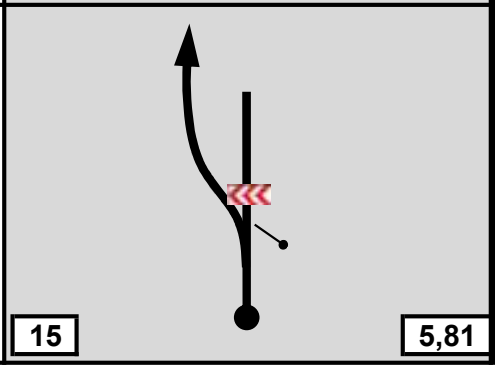	EM 41º 28. 363' N 08º 04. 646' W	17,81

SS 9/12 - Lameirinha 1/2

0,11

TURN QUICKLY

Section 3/4

SS 9/12 - Lameirinha 1/2

SS 9/12	Lameirinha 1/2	DISTANCE:	DAY: 3
TC 9A/12A	Regroup IN	26,90 km	SECTION: 3/4
Special Stage: Lameirinha 1/2 - (14,90 km)	9/12	AVERAGE: 35,87 km/h	TIME ALLOWED 00:45

DISTANCE TOTAL	DISTANCE PARTIAL	DIRECTION	INFORMATION	DISTANCE REGRESS.
9,20	0,11	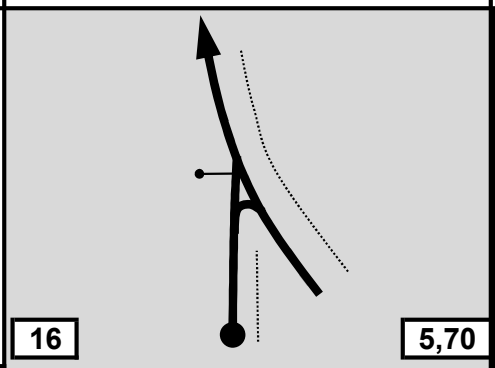 16 / 5,70	EM 41º 28. 415' N 08º 04. 630' W	17,70
9,40	0,20	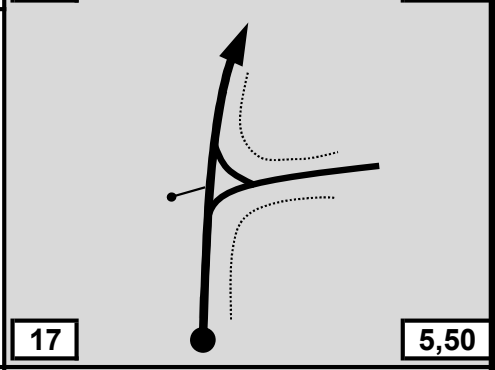 17 / 5,50	EM 41º 28. 507' N 08º 04. 552' W	17,50
10,04	0,64	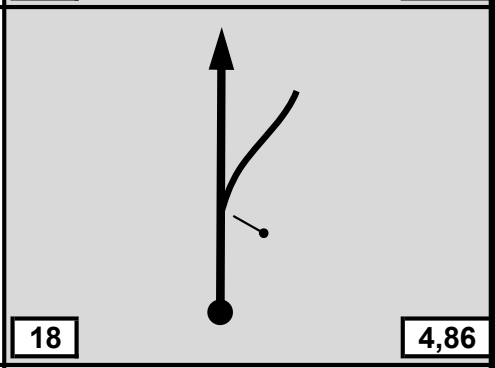 18 / 4,86	EM 41º 28. 714' N 08º 04. 193' W	16,86
10,31	0,27	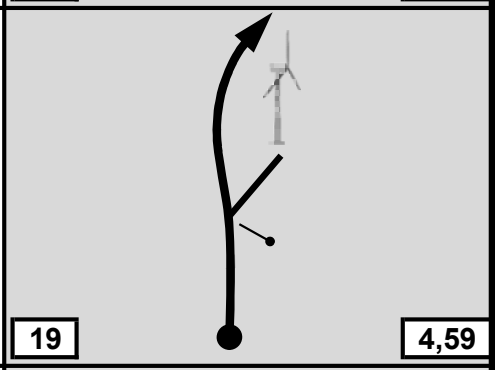 19 / 4,59	EM 41º 28. 816' N 08º 04. 082' W	16,59
10,83	0,52	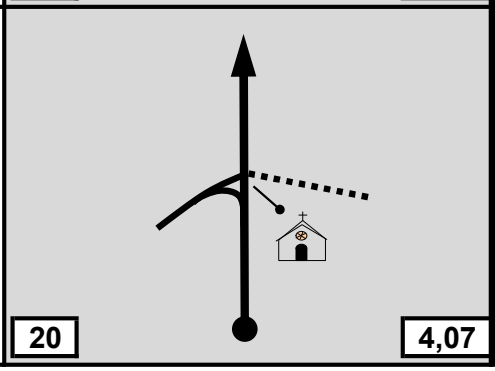 20 / 4,07	EM 41º 28. 075' N 08º 03. 966' W	16,07

0,11

TURN QUICKLY

SS 9/12	Lameirinha 1/2	DISTANCE:	DAY: 3
TC 9A/12A	Regroup IN	26,90 km	SECTION: 3/4
Special Stage: 9/12		AVERAGE:	TIME ALLOWED
Lameirinha 1/2 - (14,90 km)		35,87 km/h	00:45

DISTANCE TOTAL	DISTANCE PARTIAL	DIRECTION	INFORMATION	DISTANCE REGRESS.
10,94	0,11	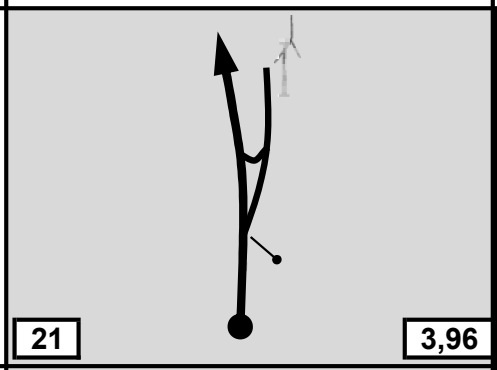 21 / 3,96	EM 41º 29. 135' N 08º 03. 954' W	15,96
11,30	0,36	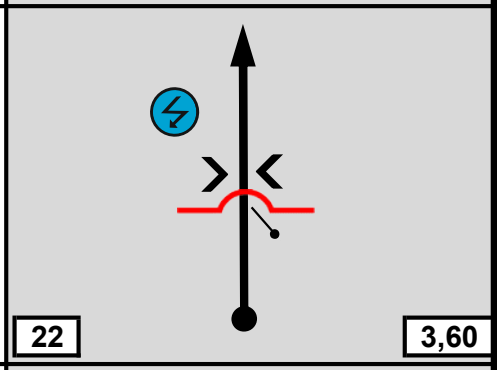 22 / 3,60	EM !! Jump R36 41º 29. 309' N 08º 04. 016' W	15,60
11,60	0,30	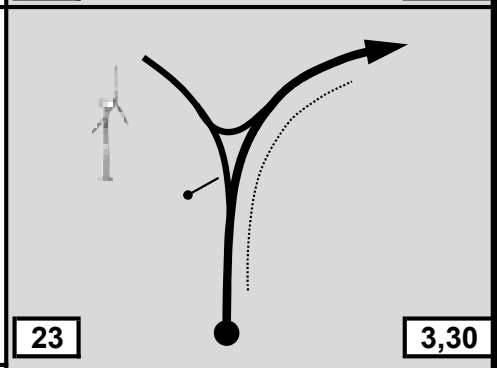 23 / 3,30	EM 41º 29. 404' N 08º 04. 168' W	15,30
11,78	0,18	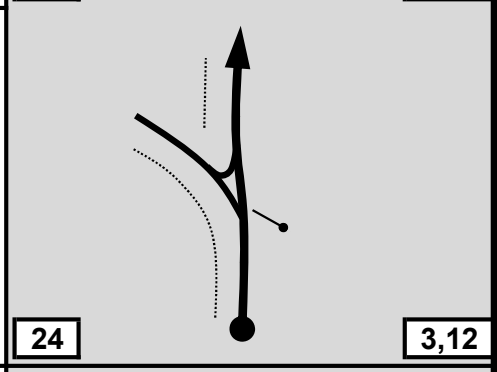 24 / 3,12	EM 41º 29. 496' N 08º 04. 251' W	15,12
12,21	0,43	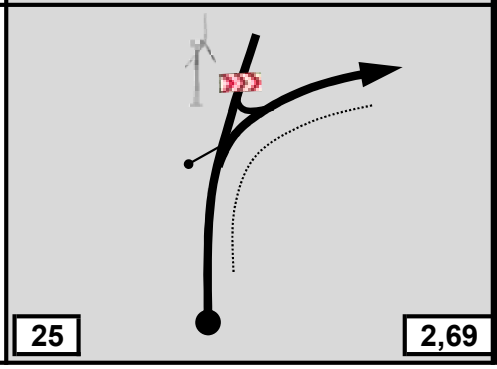 25 / 2,69	EM 41º 29. 713' N 08º 04. 338' W	14,69

Section 3/4

SS 9/12 - Lameirinha 1/2

0,15

TURN QUICKLY

Section 3/4

SS 9/12 - Lameirinha 1/2

SS 9/12	Lameirinha 1/2	DISTANCE:	DAY: 3
TC 9A/12A	Regroup IN	26,90 km	SECTION: 3/4
Special Stage: 9/12		AVERAGE:	TIME ALLOWED
Lameirinha 1/2 - (14,90 km)		35,87 km/h	00:45

DISTANCE TOTAL	DISTANCE PARTIAL	DIRECTION	INFORMATION	DISTANCE REGRESS.
12,36	0,15	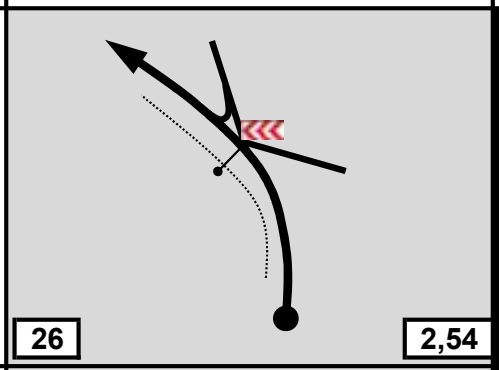 26 / 2,54	EM 41º 29. 769' N 08º 04. 309' W	14,54
12,91	0,55	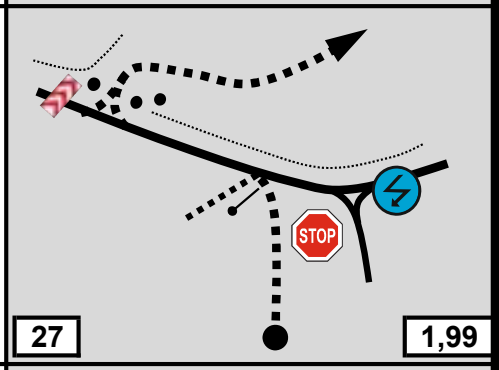 27 / 1,99	EM Lagoa Aboim 5 Km Rossas 10 Km PARA ASFALTO / PARA TERRA R37 41º 29. 863' N 08º 04. 591' W	13,99
14,38	1,47	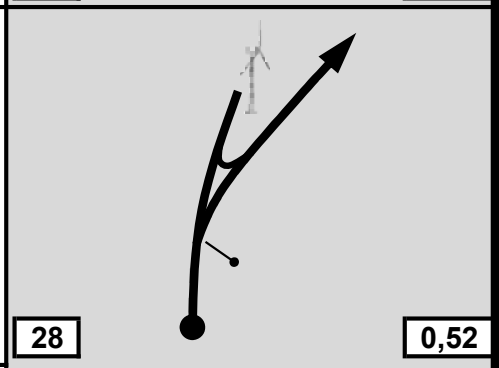 28 / 0,52	EM 41º 30. 194' N 08º 05. 217' W	12,52
14,52	0,14	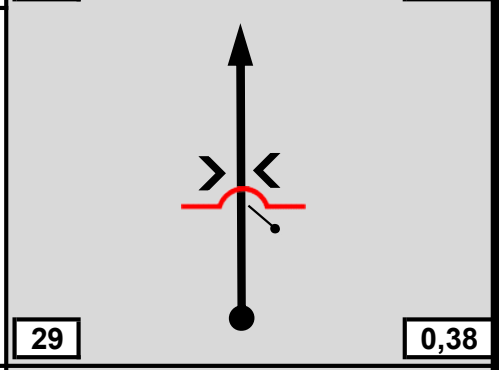 29 / 0,38	EM !! Jump 41º 30. 230' N 08º 05. 300' W	12,38
14,90	0,38	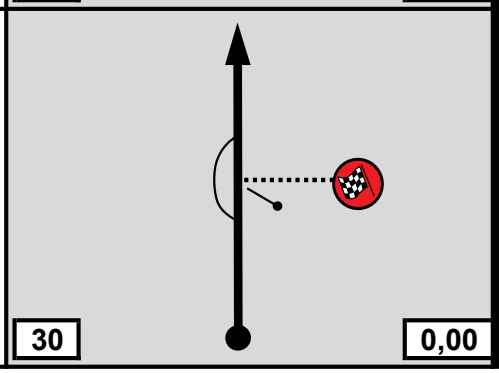 30 / 0,00	EM SS - 9 41º 30. 355' N 08º 05. 424' W	12,00

0,10

TURN QUICKLY

SS 9/12	Lameirinha 1/2	DISTANCE:	DAY: 3
TC 9A/12A	Regroup IN	26,90 km	SECTION: 3/4
Special Stage: 9/12		AVERAGE:	TIME ALLOWED
Lameirinha 1/2 - (14,90 km)		35,87 km/h	00:45

DISTANCE TOTAL	DISTANCE PARTIAL	DIRECTION	INFORMATION	DISTANCE REGRESS.
14,94	0,04	 31	41º 25. 772' N 08º 06. 832' W	11,96
15,04	0,10	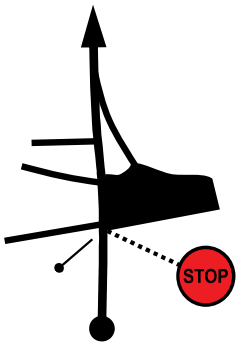 32	EM SS - 9 R38 ER 17 FFO 41º 30. 434' N 08º 05. 434' W	11,86
15,26	0,22	 33	E.M. .. PARA ASFALTO 41º 30. 549' N 08º 05. 431' W	11,64
15,48	0,22	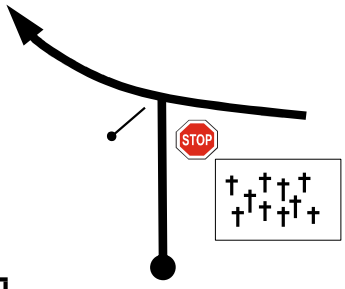 34	EM 614 41º 30. 633' N 08º 05. 518' W	11,42
16,57	1,09	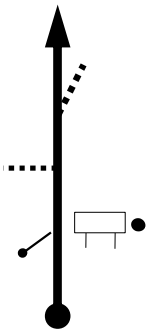 35	EM 614 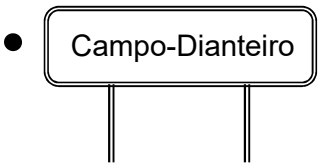 41º 30. 528' N 08º 06. 249' W	10,33
	2,10			

Section 3/4

SS 9/12 - Lameirinha 1/2

Section 3/4

SS 9/12 - Lameirinha 1/2

SS 9/12	Lameirinha 1/2	DISTANCE: 26,90 km	DAY: 3
TC 9A/12A	Regroup IN		SECTION: 3/4
Special Stage:		AVERAGE: 35,87 km/h	TIME ALLOWED 00:45

DISTANCE TOTAL	DISTANCE PARTIAL	DIRECTION	INFORMATION	DISTANCE REGRESS.
18,67	2,10	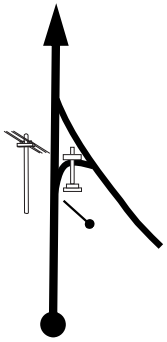 36	EM 614-1 41º 30. 227' N 08º 07. 659' W	8,23
20,15	1,48	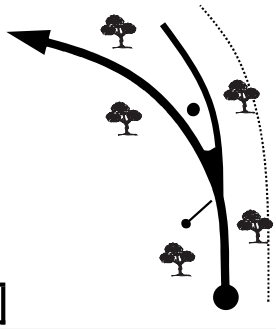 37	EM 614 41º 29. 722' N 08º 08. 392' W	6,75
23,13	2,98	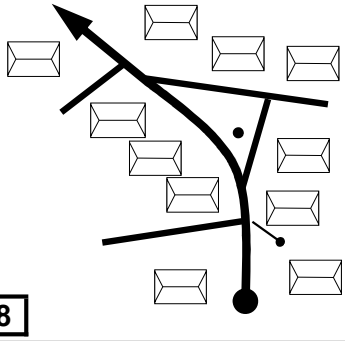 38	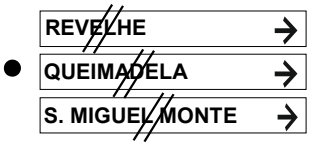 41º 28. 399' N 08º 09. 148' W	3,77
24,51	1,38	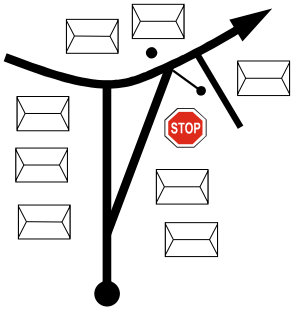 398	M 612 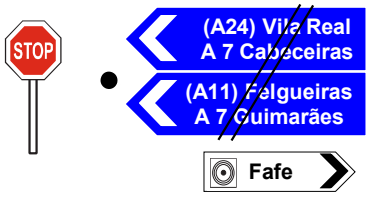 41º 27. 798' N 08º 09. 329' W E.N. 311 - KM 1,50	2,39
25,80	1,29	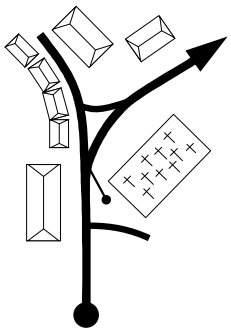 40	Rua Raul Brandão 41º 27. 355' N 08º 10. 021' W	1,10

0,13

TURN QUICKLY

SS 9/12	Lameirinha 1/2	DISTANCE:	DAY: 3
TC 9A/12A	Regroup IN	26,90 km	SECTION: 3/4
Special Stage:		AVERAGE: 35,87 km/h	TIME ALLOWED 00:45

Section 3/4

DISTANCE TOTAL	DISTANCE PARTIAL	DIRECTION	INFORMATION	DISTANCE REGRESS.
25,93	0,13	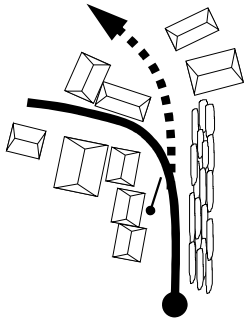 41	Tv. Raul Brandão .. TO COBBLESTONES 41º 27. 360' N 08º 10. 109' W	0,97
25,98	0,05	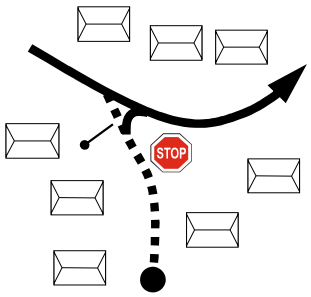 42	Rua do Retiro 41º 27. 344' N 08º 10. 145' W	0,92
26,06	0,08	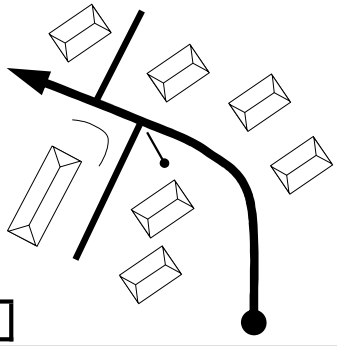 42	N 207 41º 27. 377' N 08º 10. 179' W	0,84
26,40	0,34	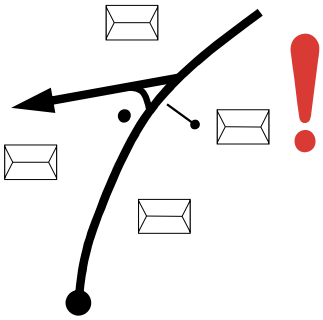 44	N 207 41º 27. 218' N 08º 10. 247' W	0,50
26,47	0,07	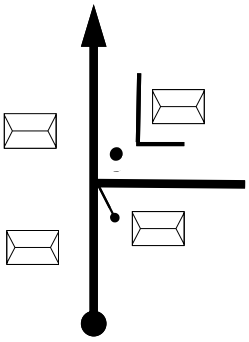 45	N 207 41º 27. 068' N 08º 10. 624' W	0,43

0,34

TURN QUICKLY

Section 3/4

SS 9/12	Lameirinha 1/2	DISTANCE:	DAY: 3
TC 9A/12A	Regroup IN	26,90 km	SECTION: 3/4
Special Stage:		AVERAGE: 35,87 km/h	TIME ALLOWED 00:45

DISTANCE TOTAL	DISTANCE PARTIAL	DIRECTION	INFORMATION	DISTANCE REGRESS.
26,81	0,34	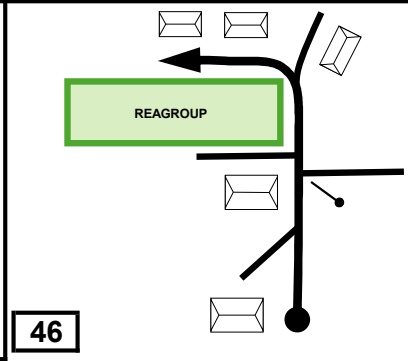	Praça Mátires do Fascismo 41º 27. 106' N 08º 10. 198' W	0,09
26,90	0,09	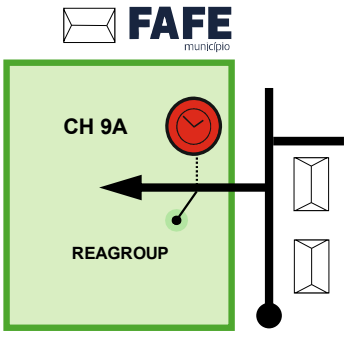	Praça Mátires do Fascismo REAGROUP IN TCH 9A 41º 27' 119 N 08º 10' 182 W	0,00

LEG 2

Section 4

Saturday - 11.04.2026

White Page

TC 9B Regroup OUT	DISTANCE : 0,99 km	DAY : 3	Section 4
TC 9C Service E - IN		SECTION : 4	
Prova Classificação:	AVERAGE : 5,94 km/h	TIME ALLOWED : 00:10	

DISTANCE TOTAL	DISTANCE PARTIAL	DIRECTION	INFORMATION	DISTANCE REGRESS.
0,00		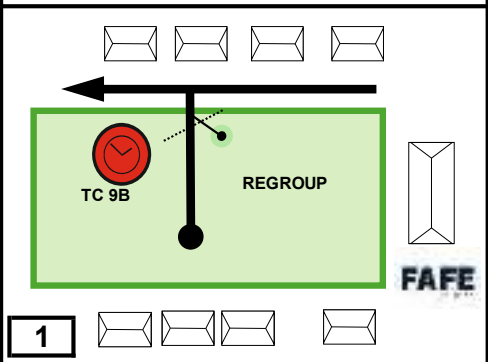	Praça Mártires do Facismo TC 9B Regroup OUT 41º 27.119'N 08º 10.187'W	0,99
0,04	0,04	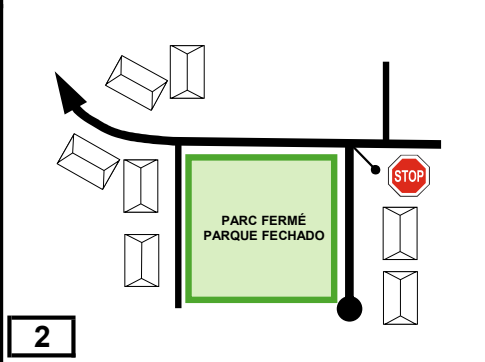	N 207 STOP 41º 27' 165 N 08º 10' 325 W	0,95
0,24	0,20	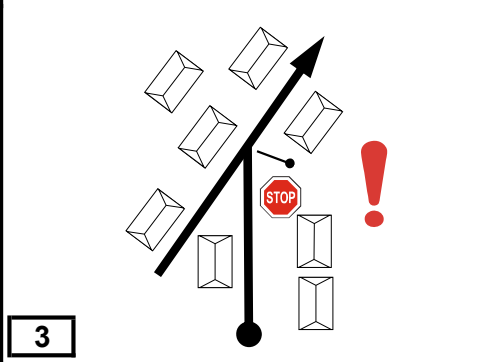	Rua Serpa Pinto STOP CENTRO HOSPITAL OUTRAS DIRECÇÕES 41º 27.078'N 08º 10.405'W	0,75
0,42	0,18	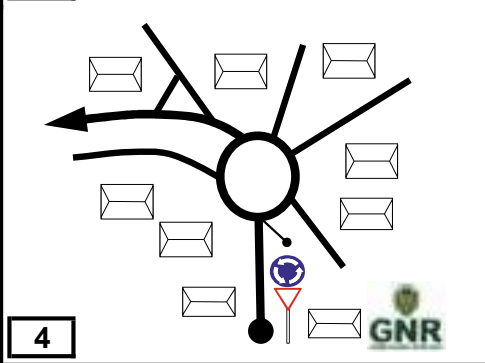	Av. Brasília/Ascendente 41º 27.044'N 08º 10.526'W	0,57
0,72	0,30	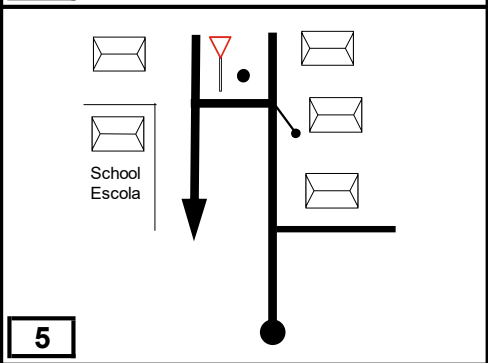	Av. Brasilia/Descendente CENTRO HOSPITAL 41º 26.889'N 08º 10.514'W	0,27

0,27

TURN QUICKLY
VIRE RÁPIDO!

Section 4

TC 9B Regroup OUT		DISTANCE : 0,99 km	DAY : 3
TC 9C Service E - IN			SECTION : 4
Prova Classificação:		AVERAGE : 5,94 km/h	TIME ALLOWED : 00:10

DISTANCE TOTAL	DISTANCE PARTIAL	DIRECTION	INFORMATION	DISTANCE REGRESS.
0,99	0,27	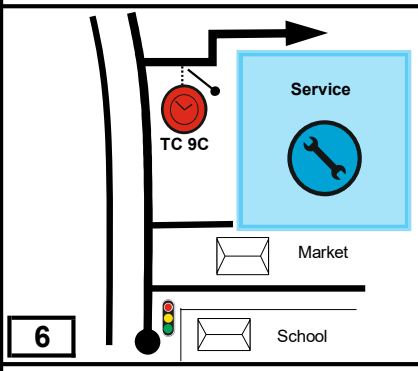	Praça das Comunidades TC 9C SERVICE E - IN 41º 26.994'N 08º 10.509'W	0,00

TC 9D	Service E - OUT	DISTANCE:	DAY: 3
TC 10	TC SS 10	17,45 km	SECTION: 4
Special Stage:		AVERAGE: 23,27 km/h	TIME ALLOWED 00:45

Section 4

DISTANCE TOTAL	DISTANCE PARTIAL	DIRECTION	INFORMATION	DISTANCE REGRESS.
0,00		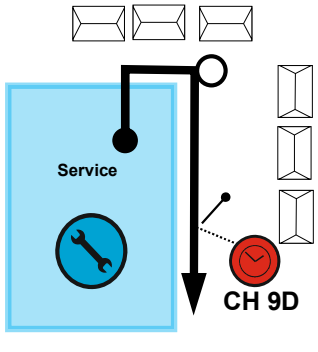	Praça das Comunidades CH 9D Service E - OUT 41º 27.024'N 08º 10.422'W	19,09
0,20	0,20	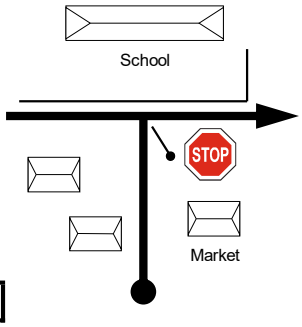	Rua do Luxemburgo STOP 41º 26.920'N 08º 10.489'W	18,89
0,32	0,12	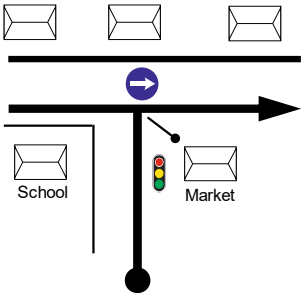	Rua dos Bombeiros Voluntários 41º 26.912'N 08º 10.488'W	18,77
0,37	0,05	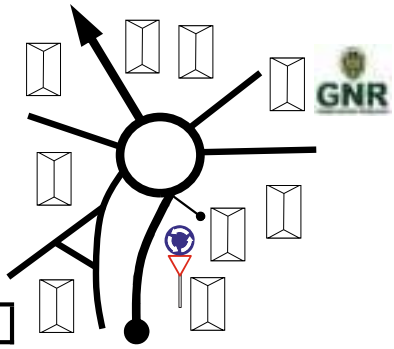	Av. do Brasil 41º 27. 049' N 08º 10. 526' W	18,72
0,52	0,15	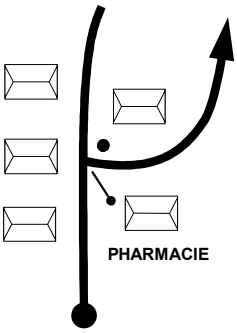	Rua dos Aliados PARQUE DA CIDADE 41º 27. 049' N 08º 10. 526' W	18,57
	0,39			

TURN QUICKLY
VIRE RÁPIDO!

Section 4

TC 9D	Service E - OUT	DISTANCE: 17,45 km	DAY: 3
TC 10	TC SS 10		SECTION: 4
Special Stage:		AVERAGE: 23,27 km/h	TIME ALLOWED 00:45

DISTANCE TOTAL	DISTANCE PARTIAL	DIRECTION	INFORMATION	DISTANCE REGRESS.
0,91	0,39	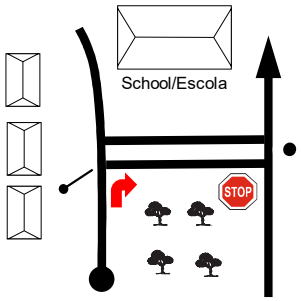	Av.Ten.Coronel Melo Antunes 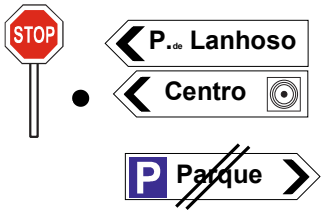 41º 27. 271' N 08º 10. 624' W	18,18
1,30	0,39	REFUEL (RZ 4) 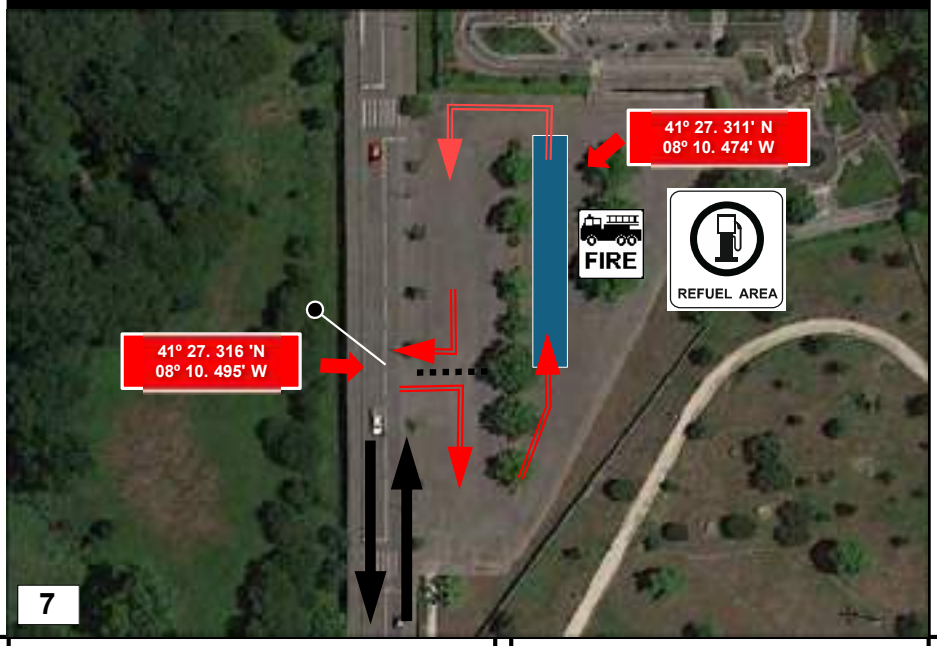		17,79
1,91	0,61	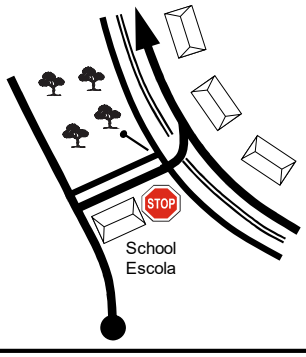	 41º 27. 284' N 08º 10. 622' W	17,18
2,27	0,36	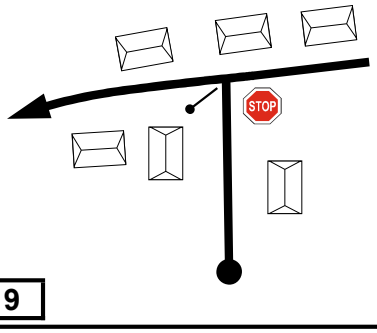	Rua dos Aliados 41º 27. 100' N 08º 10. 650' W	16,82

0,19

TURN QUICKLY

TC 9D	Service E - OUT	DISTANCE:	DAY: 3
TC 10	TC SS 10	17,45 km	SECTION: 4
Special Stage:		AVERAGE: 23,27 km/h	TIME ALLOWED 00:45

Section 4

DISTANCE TOTAL	DISTANCE PARTIAL	DIRECTION	INFORMATION	DISTANCE REGRESS.
2,46	0,19	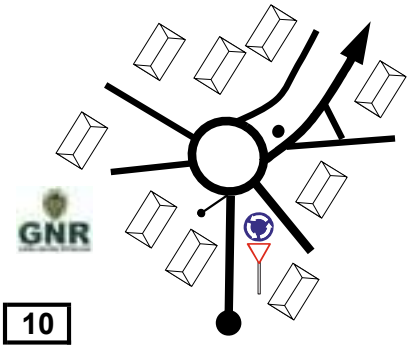	Av. Brasil/Ascendente 41º 27. 044' N 08º 10. 544' W	16,63
3,01	0,55	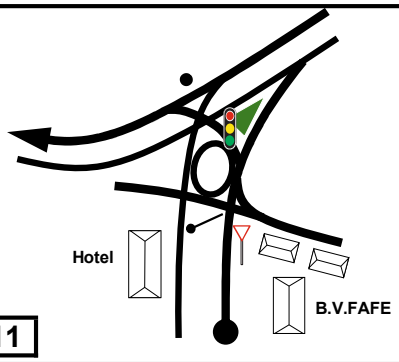	Via Circular 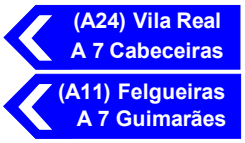 41º 26.752'N 08º 10.586'W	16,08
3,42	0,41	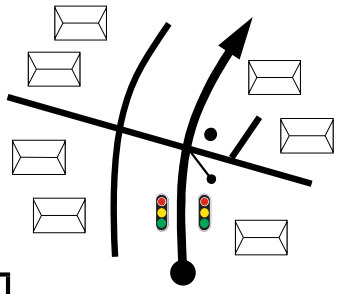	N 206 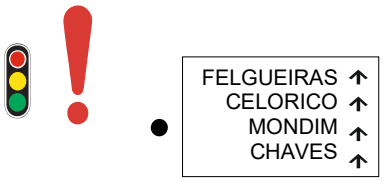 41º 26. 667' N 08º 10. 426' W	15,67
3,52	0,10	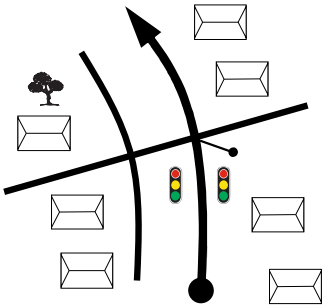	N 206 41º 26. 659' N 08º 10. 286' W	15,57
3,74	0,22	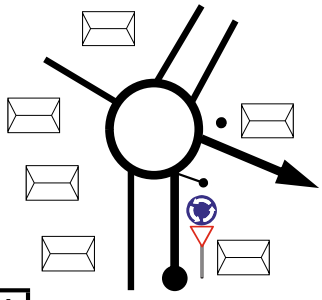	N 207 41º 26. 704' N 08º 10. 167' W	15,35
	0,54			

Section 4

TC 9D	Service E - OUT	DISTANCE:	DAY: 3
TC 10	TC SS 10	17,45 km	SECTION: 4
Special Stage:		AVERAGE: 23,27 km/h	TIME ALLOWED 00:45

DISTANCE TOTAL	DISTANCE PARTIAL	DIRECTION	INFORMATION	DISTANCE REGRESS.
4,28	0,54	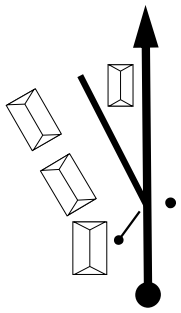 15	N 207 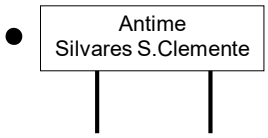 41º 26. 497' N 08º 09. 983' W	14,81
6,37	2,09	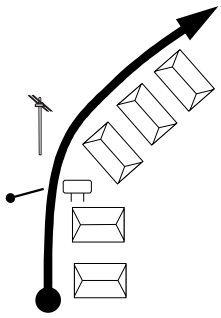 16	N 207 41º 25. 447' N 08º 10. 015' W	12,72
9,13	2,76	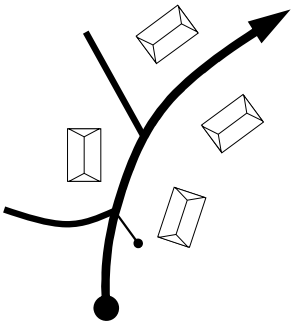 17	N 207 41º 24. 499' N 08º 09. 549' W	9,96
12,61	3,48	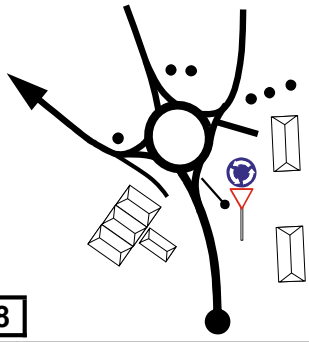 18	N 207 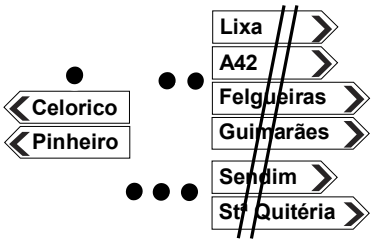 41º 22.966' N 08º 09.927' W	6,48
15,48	2,87	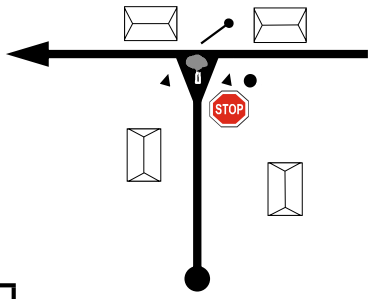 19	N 101-4 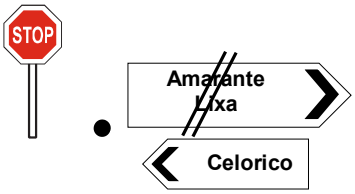 41º 21. 772' N 08º 09. 124' W	3,61

0,36

TURN QUICKLY

TC 9D	Service E - OUT	DISTANCE:	DAY: 3
TC 10	TC SS 10	17,45 km	SECTION: 4
Special Stage:		AVERAGE: 23,27 km/h	TIME ALLOWED 00:45

Section 4

DISTANCE TOTAL	DISTANCE PARTIAL	DIRECTION	INFORMATION	DISTANCE REGRESS.
15,84	0,36	20	N 101-4 Oro Campo de jogos 41º 21. 953' N 08º 09. 954' W	3,25
16,55	0,71	21	N 101-4 Agilde 41º 21. 931' N 08º 08. 690' W	2,54
18,31	1,76	22	N 101-4 SEIXOSO 2 41º 21. 662' N 08º 07. 936' W	0,78
18,90	0,59	23	Rua do Seixoso Casa do Seixoso 41º 21. 412' N 08º 07. 847' W	0,19
19,09	0,19	24	Rua do Seixoso CH 10 (0,12) 41º 21. 353' N 08º 07. 942'W	0,00

Notes

Special Stage	SS 7/10 Seixoso	SAFAETY

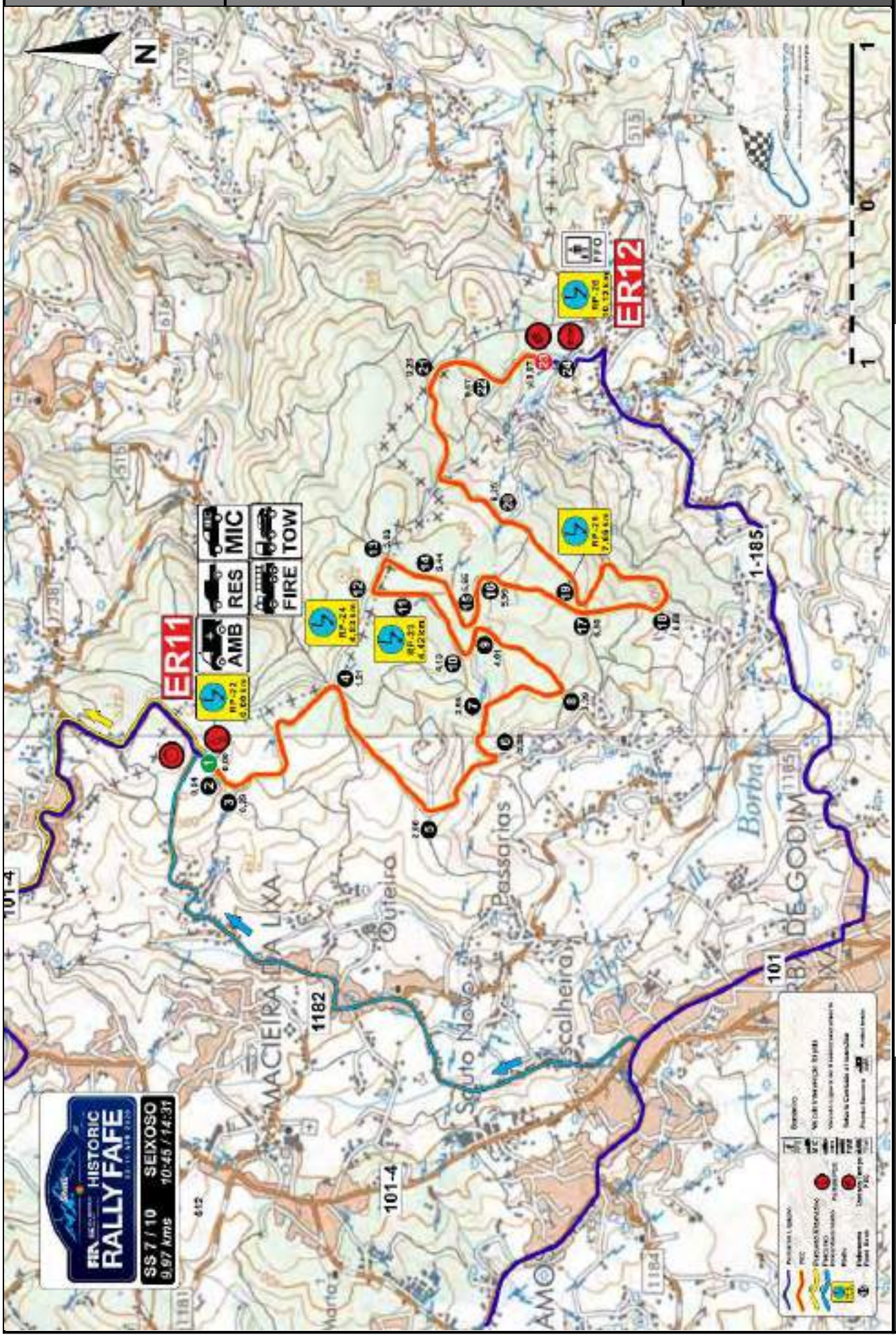

Section 3/4

SS 7/10 - Seixoso 1/2

SS 10	Seixoso 2	DISTANCE:	DAY: 3
SS 11	Montim 2	29,60 km	SECTION: 4
Special Stage: 10		AVERAGE:	TIME ALLOWED
Seixoso 2 - (9,97 km)		35,52 km/h	00:50

Section 4

DISTANCE TOTAL	DISTANCE PARTIAL	DIRECTION	INFORMATION	DISTANCE REGRESS.
0,00		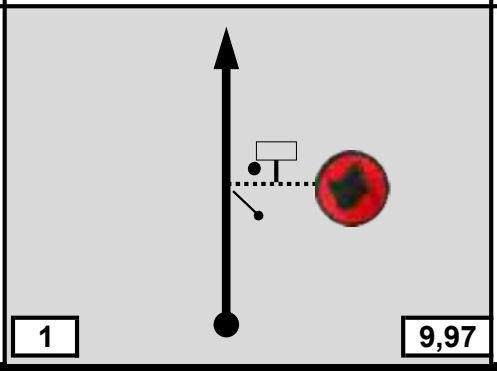	CM 1737 / Rua do Seixoso Rua do Seixoso SS 10 R22 ER 11 41º 21. 310' N 08º 08. 012' W	29,60

Follow from Page 81 / Box 1

To Page 92 / Box 58

29,60	0,12	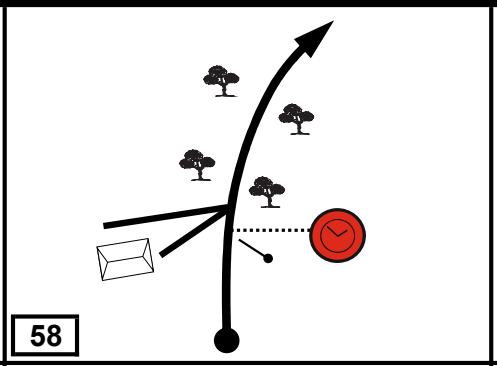	TC 11 (0,10) 41º 25.539' N 08º 09.303' W	0,00

Section 4

SS 11 Montim 2		DISTANCE: 12,59 km	DAY: 3
SS 12 Lameirinha 2			SECTION: 4
Special Stage: Montim 2 - (8,63 km)	11	AVERAGE: 30,22 km/h	TIME ALLOWED 00:25

DISTANCE TOTAL	DISTANCE PARTIAL	DIRECTION	INFORMATION	DISTANCE REGRESS.
0,00		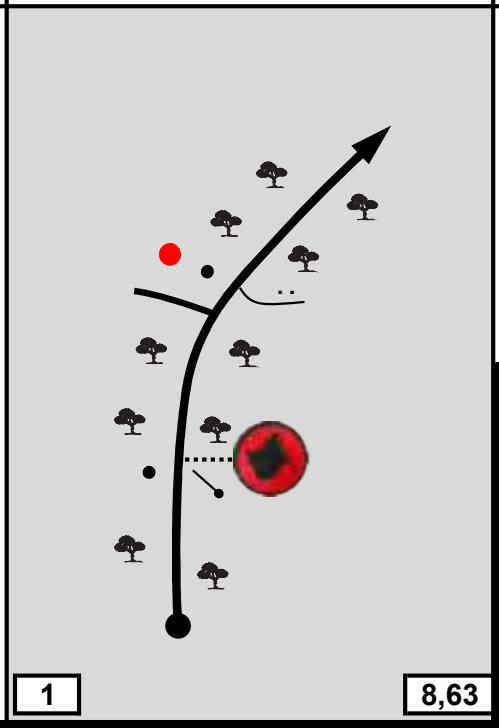	Rua do Rali SS - 12 Boucinho de Cima .. PARA TERRA .. TO GRAVEL Rua da Costa R27 ER 13 41º 25.598' N 08º 09.303' W MIC RES AMB FIRE TOW	12,59

Follow from Page 95 / Box 1

To Page 98 / Box 17

12,59	0,15	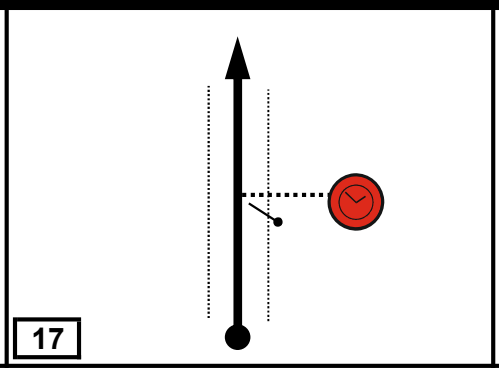	TC 12 (0,12) 41º 26. 929' N 08º 06. 008' W	0,00

SS 12	Lameirinha 2	DISTANCE:	DAY: 3
SS 12A	Parc Fermé	29,60 km	SECTION: 4
Special Stage: 12		AVERAGE:	TIME ALLOWED
Lameirinha 2 - (14,90 km)		35,52 km/h	00:50

Section 4

DISTANCE TOTAL	DISTANCE PARTIAL	DIRECTION	INFORMATION	DISTANCE REGRESS.
0,00		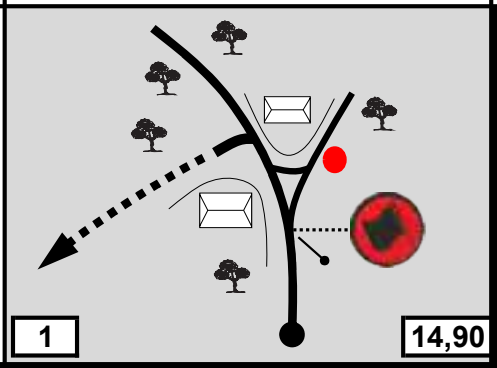	EM SS - 12 R32 ER 15 41º 26. 697' N 08º 05. 530' W MIC AMB RES FIRE TOW	26,90

Follow from Page 101 / Box 1

To Page 110 / Box 47

26,90	0,09	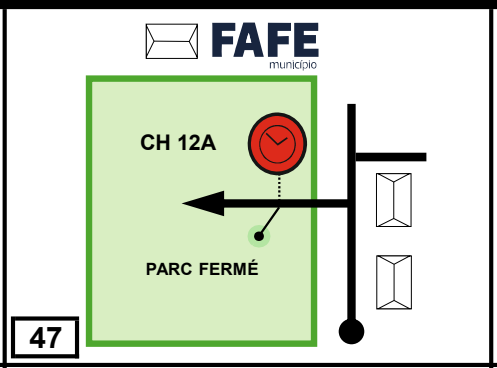	Praça Mátires do Fascismo PARC FERMÉ IN TCH 12A 41º 27' 119 N 08º 10' 182 W	0,00

White Page

Alternative Routes

Start - Shakedown	DISTANCE:	DAY: 1
Service	11,16 km	SECTION:
Special Stage:	AVERAGE:	TIME ALLOWED
Alternative Shakedown - Montim		

DISTANCE TOTAL	DISTANCE PARTIAL	DIRECTION	INFORMATION	DISTANCE REGRESS.
0,00		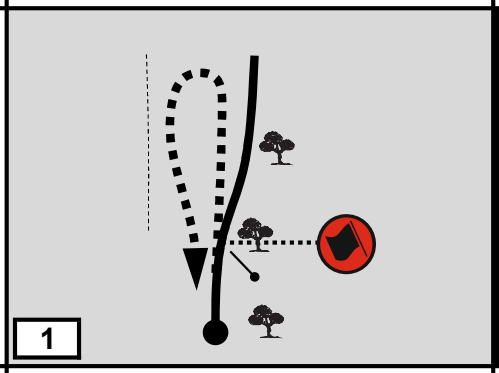	SKD U-turn! ER 1 41º 26.808' N 08º 04.821' W	11,16
0,38	0,38	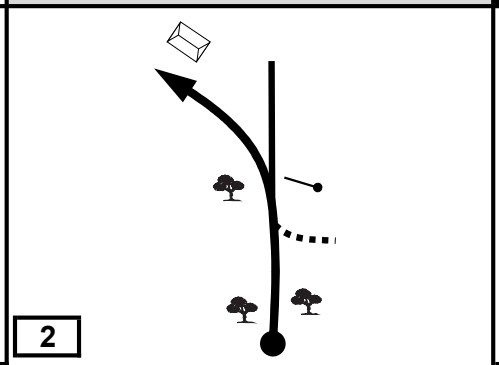	Rua da Cruz Nova 41º 26. 711' N 08º 04. 975' W	10,78
0,56	0,18	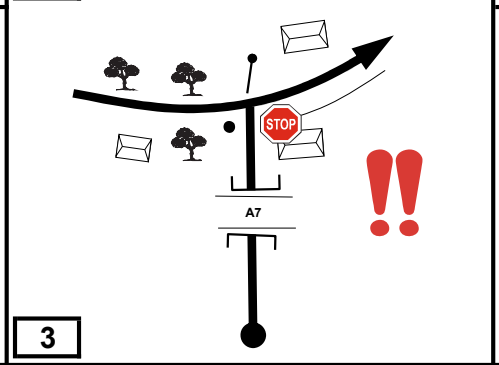	N206 STOP 41º 26. 580' N 08º 05. 027' W	10,60
1,69	1,13	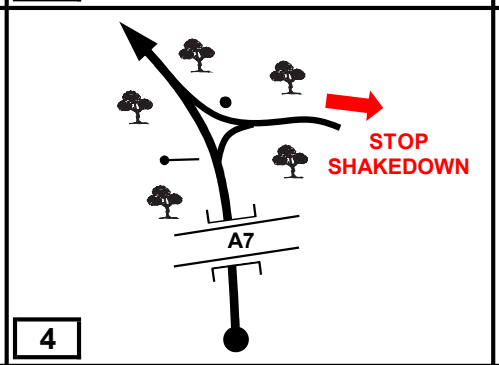	N 206 Povoação 41º 26. 700' N 08º 05. 704' W	9,47

Shakedown

Repeat information given on pages 13 to 15 (Drawing 17 to 26)

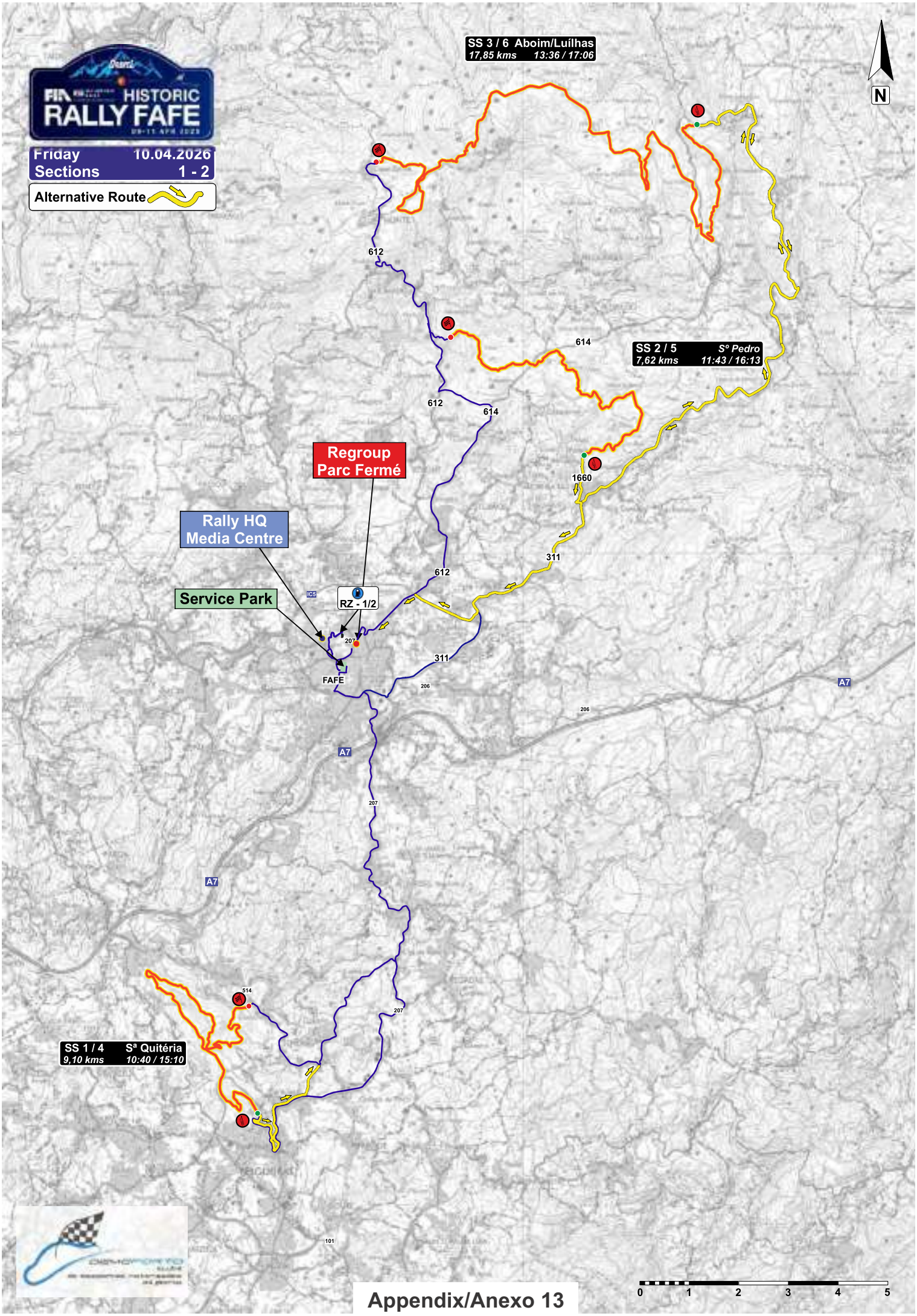

Appendix/Anexo 13

SS 1/4	Stª Quitéria 1/2	DISTANCE: 20,77 km	DAY: 2
TC 2/5	S. Pedro 1/2		SECTION: 1/2
Special Stage:		AVERAGE: 20,77 km/h	TIME ALLOWED 01:00
Alternative SS1/4 to SS 2/5			

DISTANCE TOTAL	DISTANCE PARTIAL	DIRECTION	INFORMATION	DISTANCE REGRESS.
0,00		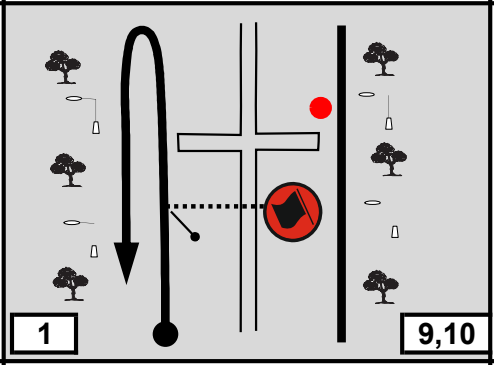	Alameda de Santa Quitéria SS 1/4 U-turn! ER 3 41º 22. 492' N 08º 11. 698' W	20,77
0,23	0,23	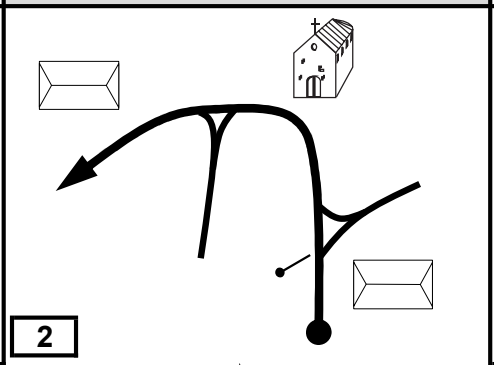	CM1172 41º 22. 365' N 08º 11. 607' W	20,54
0,41	0,18	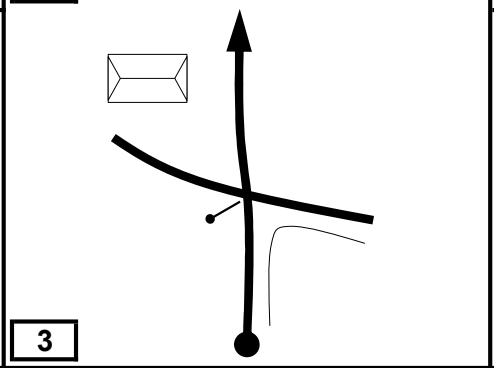	CM1172 41º 22. 444' N 08º 11. 566' W	20,36
0,71	0,30	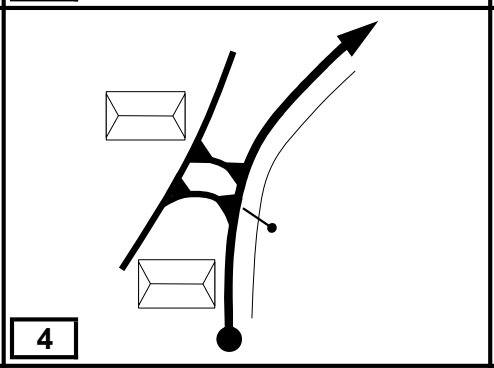	R.Padre António Correia dos Reis 41º 22. 571' N 08º 11. 524' W	20,06
1,02	0,31	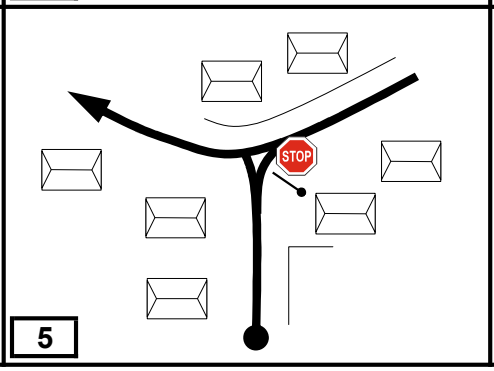	N207 41º 22. 443' N 08º 11. 383' W	19,75
	0,62			

1a/4a

SS 1/4	Stª Quitéria 1/2	DISTANCE:	DAY: 2
TC 2/5	S. Pedro 1/2	20,77 km	SECTION: 1/2
Special Stage:		AVERAGE:	TIME ALLOWED
Alternative SS 1/4 to SS 2/5		20,77 km/h	01:00

DISTANCE TOTAL	DISTANCE PARTIAL	DIRECTION	INFORMATION	DISTANCE REGRESS.
1,64	0,62	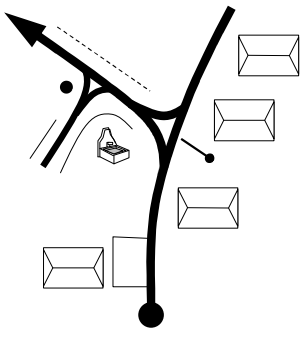 6	EM514 41º 22. 566' N 08º 10. 978' W	19,13
2,32	0,68	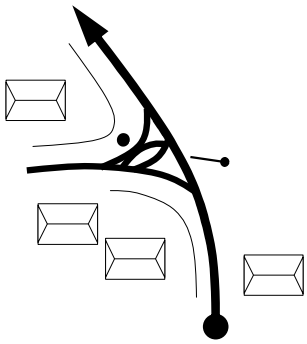 7	EM514-2 41º 22. 521' N 08º 11. 863' W	18,45

1a/4a

Repeat information given on pages 29 to 32 (Drawing 18 to 32)

TC 2/5 S. Pedro 1/2	DISTANCE:	DAY:	2
TC 3/6 Aboim/Luílhas 1/2	14,10 km	SECTION:	1/2
Special Stage:	AVERAGE:	TIME ALLOWED	
Alternative SS 2/5 to SS 3/6	16,92 km/h		00:50

DISTANCE TOTAL	DISTANCE PARTIAL	DIRECTION	INFORMATION	DISTANCE REGRESS.
0,00		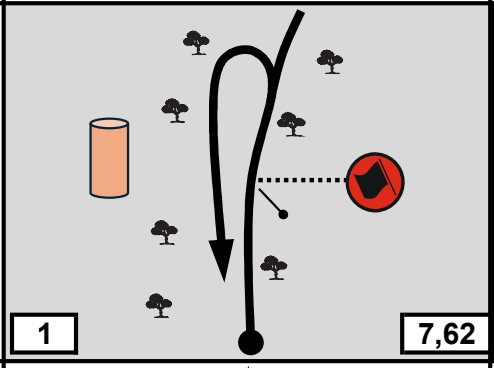	Rua da herdade SS 2/5 U-turn! ER 5 41º 29.165' N 08º 07.101' W	14,10
0,23	0,23	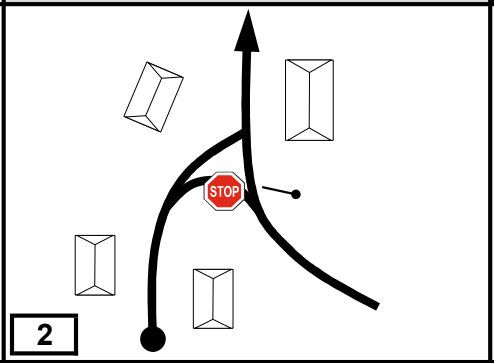	Rua das Fontainhas STOP 41º 29. 052' N 08º 07. 146' W	13,87
0,75	0,52	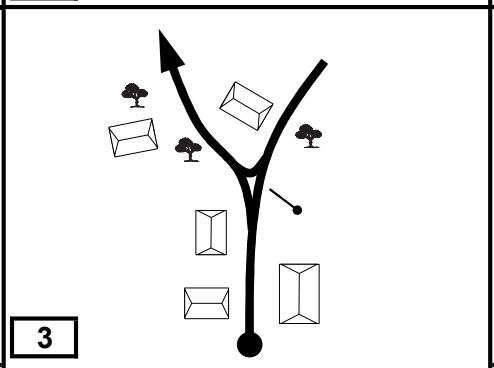	Rua da Rechã 41º 28. 784' N 08º 07. 144' W	13,35
0,86	0,11	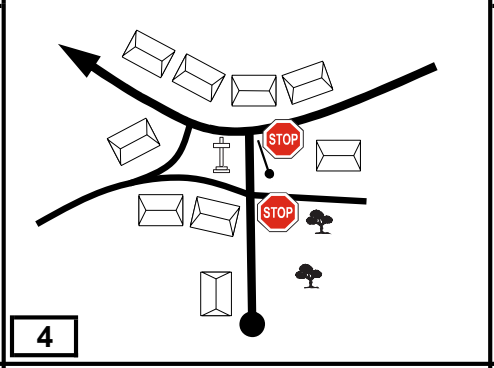	N311 STOP 41º 28. 743' N 08º 07. 095' W	13,24
1,30	0,44	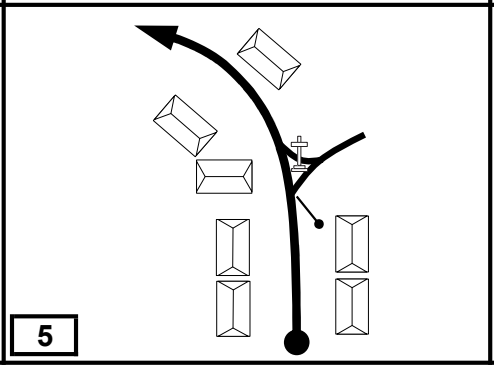	N311 41º 28. 999' N 08º 06. 558' W	12,80
	4,24			

2a/5a

TC 2/5	S. Pedro 1/2	DISTANCE:	DAY: 1
TC 3/6	Aboim/Luílhas 1/2	14,10 km	SECTION: 1/2
Special Stage:		AVERAGE:	TIME ALLOWED
Alternative SS 2/5 to SS 3/6		16,92 km/h	00:50

DISTANCE TOTAL	DISTANCE PARTIAL	DIRECTION	INFORMATION	DISTANCE REGRESS.
5,54	4,24	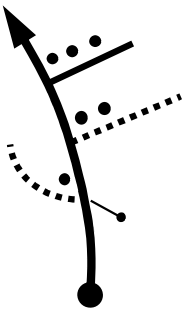 6	N 311 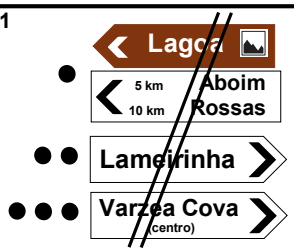 CONFURCO 41º 29.841'N 08º 04.642'W	8,56
6,28	0,74	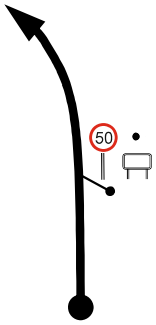 7	N 311 41º 25. 600' N 08º 07. 399' W	7,82
8,51	2,23	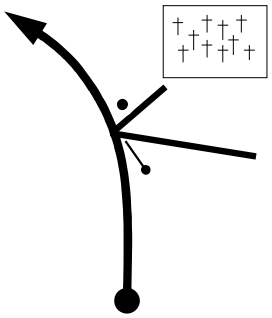 8	N 311 41º 30.779'N 08º 04.195'W	5,59
8,71	0,20	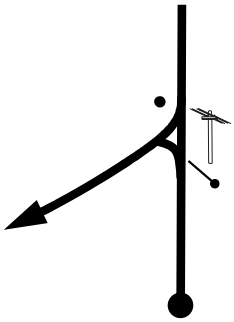 9	N 311 - km 14,10  41º 30.870'N 08º 04.151'W	5,39

2a/5a

Repeat information given on pages 39 to 41 (Drawing 19 to 28)

TC 3	Aboim/Luílhas 1	DISTANCE:	DAY: 2
TC 3A	Regroup IN	18,36 km	SECTION: 1
Special Stage:		AVERAGE:	TIME ALLOWED
Alternative SS 3 to TC 3A		18,36 km/h	01:00

DISTANCE TOTAL	DISTANCE PARTIAL	DIRECTION	INFORMATION	DISTANCE REGRESS.
0,00		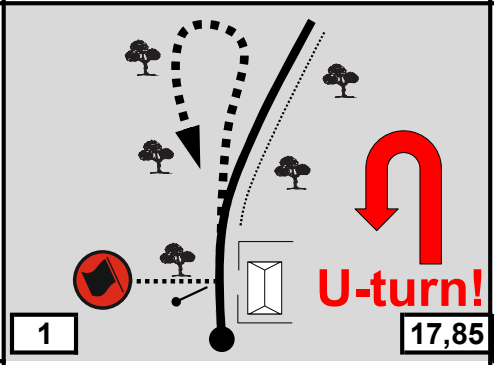	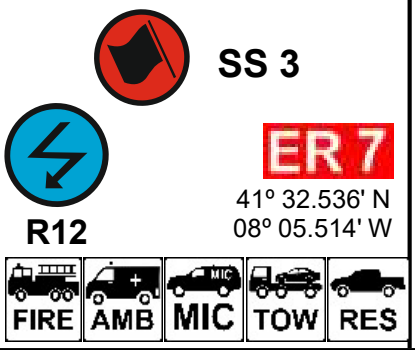 41º 32.536' N 08º 05.514' W	18,36
0,28	0,28	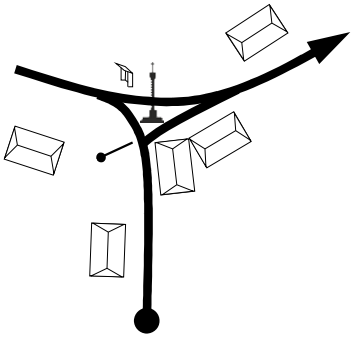	41º 32. 586' N 08º 05. 334' W	18,08
0,34	0,06	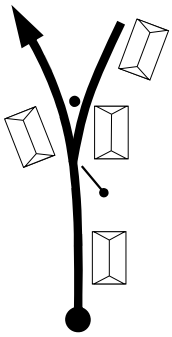	Av. da Igreja campo futebol Moinho de Vento 41º 32. 561' N 08º 05. 304' W	18,02
0,44	0,10	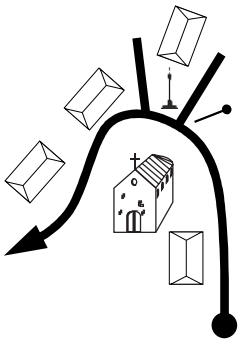	Av. da Igreja 41º 32. 551' N 08º 05. 245' W	17,92
0,82	0,38	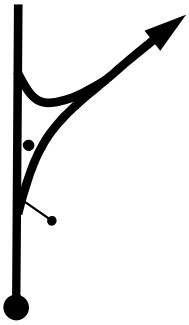	BASTELO → 41º 32. 688' N 08º 05. 106' W	17,54
	0,14			

3a

TURN QUICKLY

TC 3	Aboim/Luílhas 1	DISTANCE:	DAY: 2
TC 3A	Regroup IN	18,36 km	SECTION: 1
Special Stage:		AVERAGE:	TIME ALLOWED
Alternative SS 3 to TC 3A		18,36 km/h	01:00

DISTANCE TOTAL	DISTANCE PARTIAL	DIRECTION	INFORMATION	DISTANCE REGRESS.
0,96	0,14	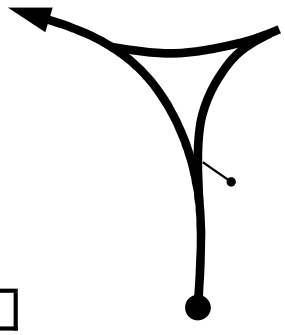 6	41º 32. 659' N 08º 05. 018' W	17,40
1,72	0,76	 7	41º 32. 552' N 08º 04. 766' W	16,64
2,65	0,93	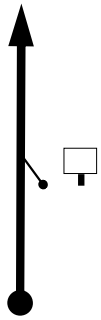 8	 41º 32. 102' N 08º 04. 652' W	15,71
3,60	0,95	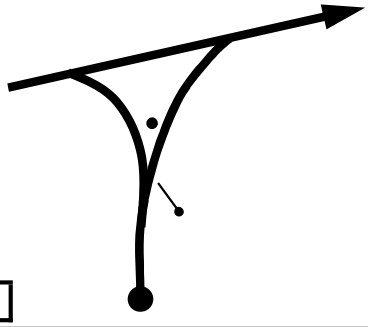 9	 41º 31. 731' N 08º 04. 485' W	14,76
3,99	0,39	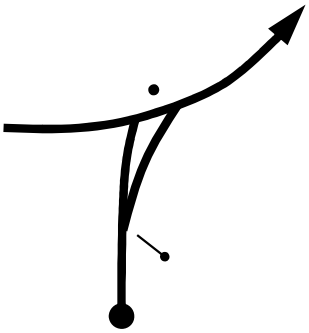 10	 41º 31. 547' N 08º 04. 407' W	14,37
	1,49			

3a

TC 3	Aboim/Luílhas 1	DISTANCE:	DAY: 2
TC 3A	Regroup IN	18,36 km	SECTION: 1
Special Stage:		AVERAGE:	TIME ALLOWED
Alternative SS 3 to TC 3A		18,36 km/h	01:00

DISTANCE TOTAL	DISTANCE PARTIAL	DIRECTION	INFORMATION	DISTANCE REGRESS.
5,48	1,49	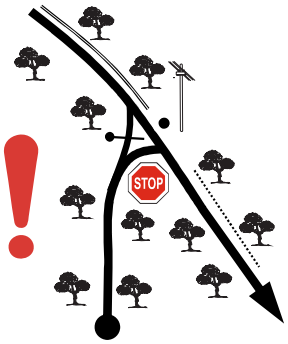 11	N 311 km - 14,10 STOP Cab de Basto Fafe 41º 30. 867' N 08º 04. 139' W	12,88
7,50	2,02	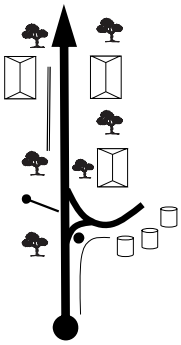 12	N 311 Lagoa 41º 30. 289' N 08º 04. 363' W	10,86
13,96	6,46	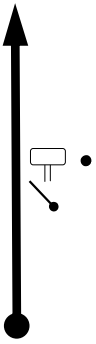 13	N 311 Estorãos 41º 27. 756' N 08º 07. 148' W	4,40
14,71	0,75	 14	N 311 Barragem da Queimadela ETA Medelo 41º 27. 662' N 08º 08. 642' W	3,65
15,87	1,16	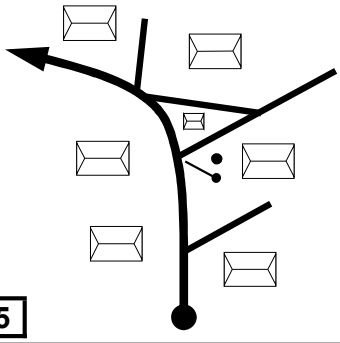 15	N 311 Santuário de Srª das Neves (Lagoa) barragem da Queimadela Estorãos Ribeiros 41º 27. 789' N 08º 09. 307' W	2,49
	1,35			

3a

TC 3	Aboim/Luílhas 1	DISTANCE: 18,36 km	DAY: 2
TC 3A	Regroup IN		SECTION: 1
Special Stage:		AVERAGE: 18,36 km/h	TIME ALLOWED 01:00
Alternative SS 3 to TC 3A			

DISTANCE TOTAL	DISTANCE PARTIAL	DIRECTION	INFORMATION	DISTANCE REGRESS.
17,22	1,35	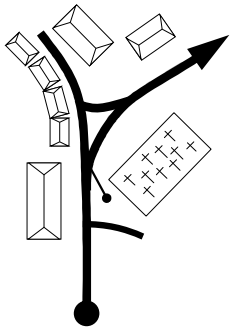 16	Rua Raul Brandão 41º 27. 355' N 08º 10. 021' W	1,14

Repeat information given on pages 52 to 54 (Drawing 44 to 51)

3a

TC 6	Aboim/Luílhas 2	DISTANCE:	DAY: 2
TC 6A	Service C - IN	19,23 km	SECTION: 2
Special Stage:		AVERAGE:	TIME ALLOWED
Alternative SS 6 to TC 6A		19,23 km/h	01:00

DISTANCE TOTAL	DISTANCE PARTIAL	DIRECTION	INFORMATION	DISTANCE REGRESS.
0,00		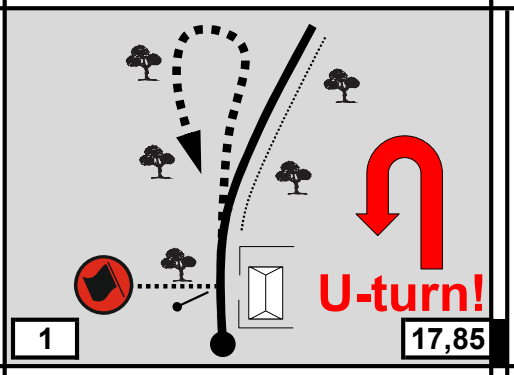	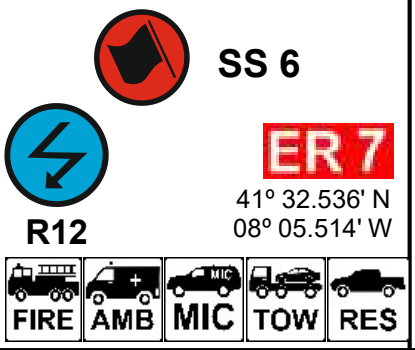	19,23
0,28	0,28	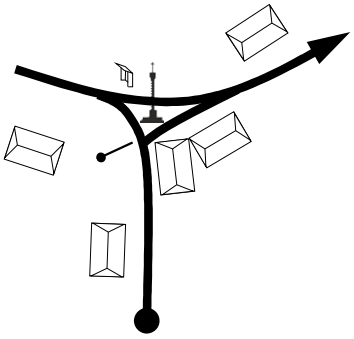	41º 32. 586' N 08º 05. 334' W	18,95
0,34	0,06	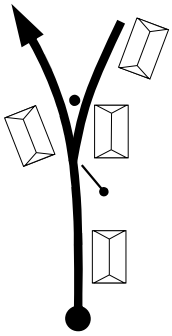	Av. da Igreja campo futebol Moinho de Vento 41º 32. 561' N 08º 05. 304' W	18,89
0,44	0,10	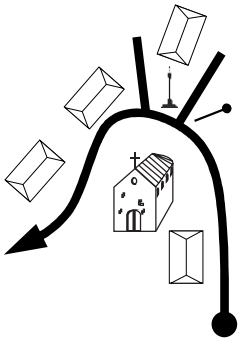	Av. da Igreja 41º 32. 551' N 08º 05. 245' W	18,79
0,82	0,38	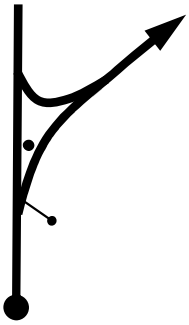	BASTELO → 41º 32. 688' N 08º 05. 106' W	18,41
	0,14			

6a

TURN QUICKLY

TC 6	Aboim/Luílhas 2	DISTANCE:	DAY: 2
TC 6A	Service C - IN	19,23 km	SECTION: 2
Special Stage:		AVERAGE:	TIME ALLOWED
Alternative SS 6 to TC 6A		19,23 km/h	01:00

DISTANCE TOTAL	DISTANCE PARTIAL	DIRECTION	INFORMATION	DISTANCE REGRESS.
0,96	0,14	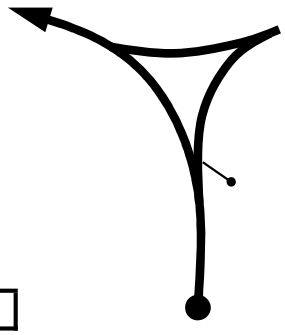 6	41º 32. 659' N 08º 05. 018' W	18,27
1,72	0,76	 7	41º 32. 552' N 08º 04. 766' W	17,51
2,65	0,93	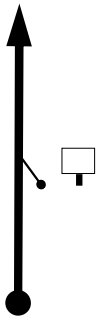 8	MOREIRA DO REI E VÁRZEA COVA BASTELO 41º 32. 102' N 08º 04. 652' W	16,58
3,60	0,95	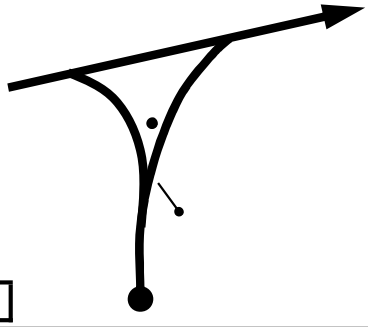 9	~~BASTELO~~ 41º 31. 731' N 08º 04. 485' W	15,63
3,99	0,39	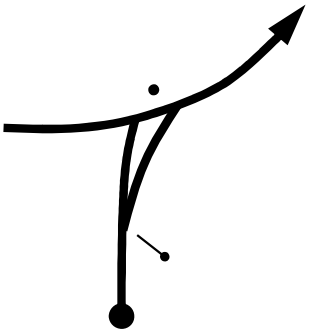 10	VARZEA COVA → 41º 31. 547' N 08º 04. 407' W	15,24
	1,49			

6a

TC 6	Aboim/Luílhas 2	DISTANCE:	DAY: 2
TC 6A	Service C - IN	19,23 km	SECTION: 2
Special Stage:		AVERAGE:	TIME ALLOWED
Alternative SS 6 to TC 6A		19,23 km/h	01:00

DISTANCE TOTAL	DISTANCE PARTIAL	DIRECTION	INFORMATION	DISTANCE REGRESS.
5,48	1,49	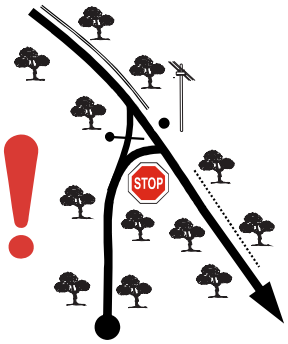 11	N 311 km - 14,10 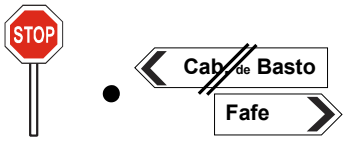 41º 30. 867' N 08º 04. 139' W	13,75
7,50	2,02	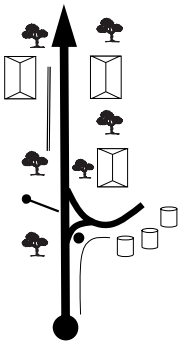 12	N 311  41º 30. 289' N 08º 04. 363' W	11,73
13,96	6,46	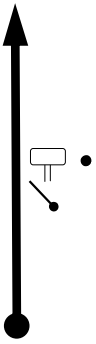 13	N 311 41º 27. 756' N 08º 07. 148' W	5,27
14,71	0,75	 14	N 311 41º 27. 662' N 08º 08. 642' W	4,52
15,87	1,16	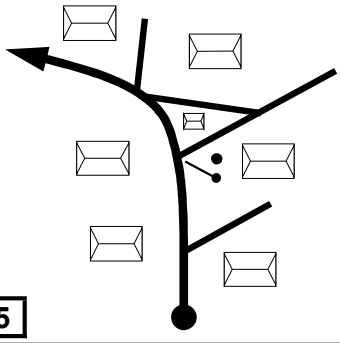 15	N 311 41º 27. 789' N 08º 09. 307' W	3,36
	1,35			

6a

TC 6	Aboim/Luílhas 2	DISTANCE:	DAY: 2
TC 6A	Service C - IN	19,23 km	SECTION: 2
Special Stage:		AVERAGE:	TIME ALLOWED
Alternative SS 6 to TC 6A		19,23 km/h	01:00

DISTANCE TOTAL	DISTANCE PARTIAL	DIRECTION	INFORMATION	DISTANCE REGRESS.
17,22	1,35	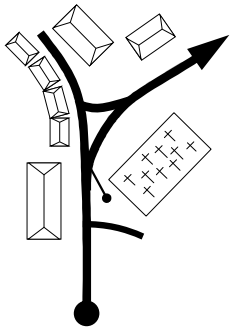 16	Rua Raul Brandão 41º 27. 355' N 08º 10. 021' W	2,01
17,35	0,13	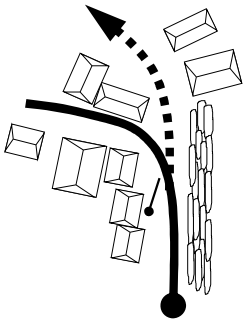 17	Tv. Raul Brandão .. TO COBBLESTONES 41º 27. 360' N 08º 10. 109' W	1,88
17,42	0,07	 18	Rua do Retiro 41º 27. 344' N 08º 10. 145' W	1,81
17,51	0,09	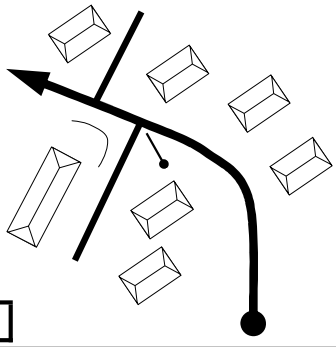 19	N 207 41º 27. 377' N 08º 10. 179' W	1,72
17,85	0,34	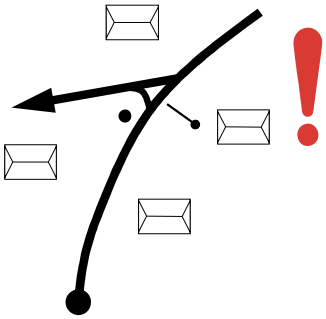 20	N 207 41º 27. 218' N 08º 10. 247' W	1,38
	0,08			

6a

TURN QUICKLY

TC 6	Aboim/Luílhas 2	DISTANCE:	DAY: 2
TC 6A	Service C - IN	19,23 km	SECTION: 2
Special Stage:		AVERAGE:	TIME ALLOWED
Alternative SS 6 to TC 6A		19,23 km/h	01:00

DISTANCE TOTAL	DISTANCE PARTIAL	DIRECTION	INFORMATION	DISTANCE REGRESS.
17,93	0,08	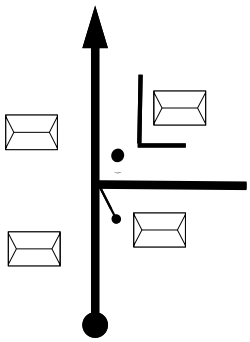 21	N 207 41º 27. 068' N 08º 10. 624' W	1,30
18,27	0,34	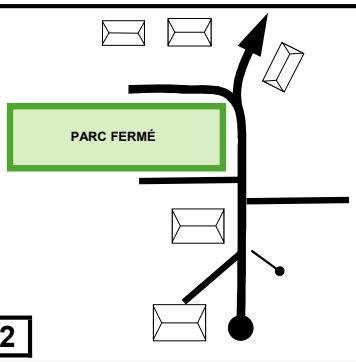 22	Praça Mátires do Fascismo 41º 27. 106' N 08º 10. 198' W	0,96
18,51	0,24	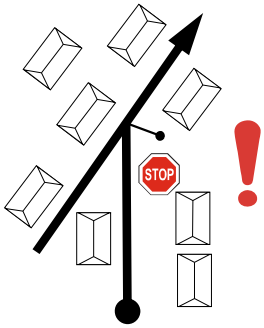 23	Rua Serpa Pinto 41º 27.078'N 08º 10.405'W	0,72
18,68	0,17	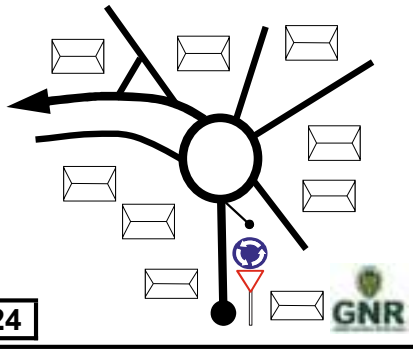 24	Av. Brasília/Ascendente  41º 27.044'N 08º 10.526'W	0,55
19,01	0,33	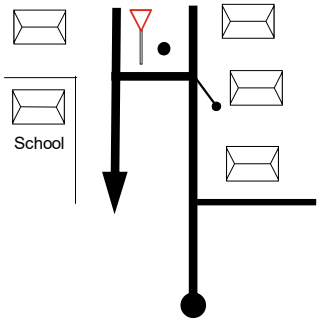 25	Av. Brasilia/Descendente 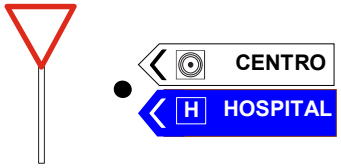	0,22

6a

0,22

TURN QUICKLY

TC 6	Aboim/Luílhas 2	DISTANCE:	DAY: 2
TC 6A	Service C - IN	19,23 km	SECTION: 2
Special Stage:		AVERAGE:	TIME ALLOWED
Alternative SS 6 to TC 6A		19,23 km/h	01:00

DISTANCE TOTAL	DISTANCE PARTIAL	DIRECTION	INFORMATION	DISTANCE REGRESS.
19,23	0,22	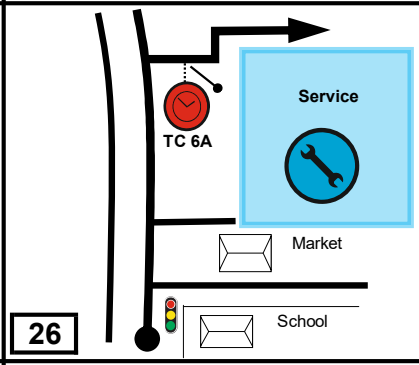	Praça das Comunidades TC 6A 41º 26.994'N 08º 10.509'W	0,00

6a

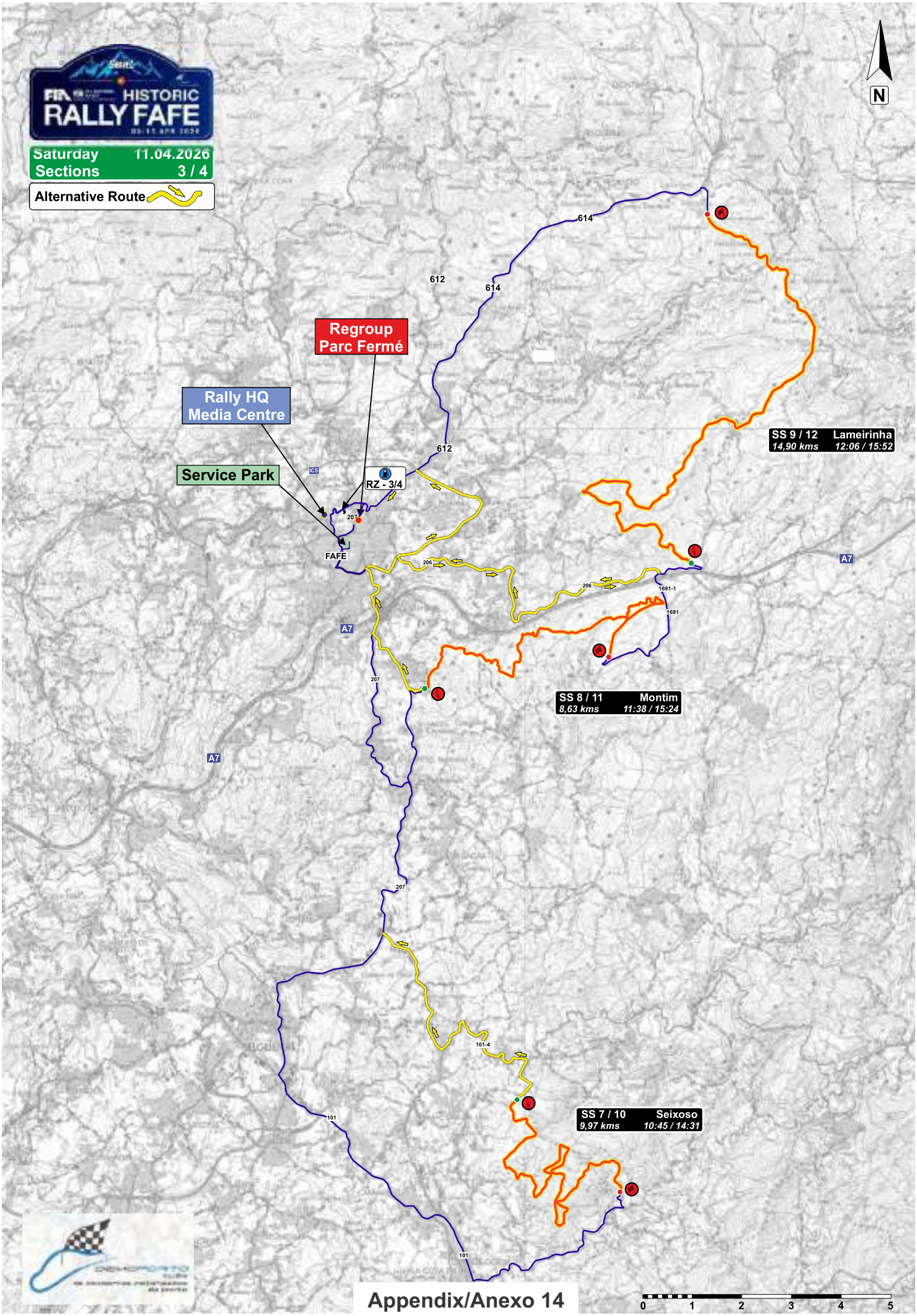

Appendix/Anexo 14

White Page

SS 7/10 Seixoso 1/2	DISTANCE:	DAY:	3
SS 8/11 Montim 1/2	12,47 km	SECTION:	3/4
Special Stage:	AVERAGE:	TIME ALLOWED	
Alternative SS7/10 to SS 8/11	14,96 km/h		00:50

DISTANCE TOTAL	DISTANCE PARTIAL	DIRECTION	INFORMATION	DISTANCE REGRESS.
0,00		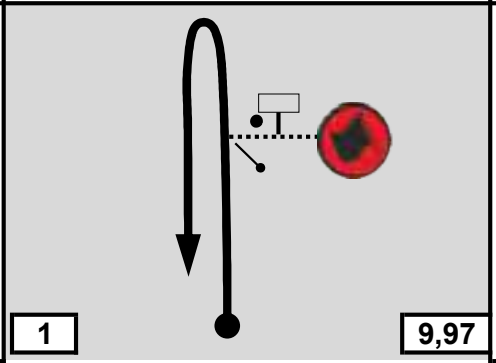	CM 1737 / Rua do Seixoso 41º 21. 310' N 08º 08. 012' W	12,47
0,12	0,12	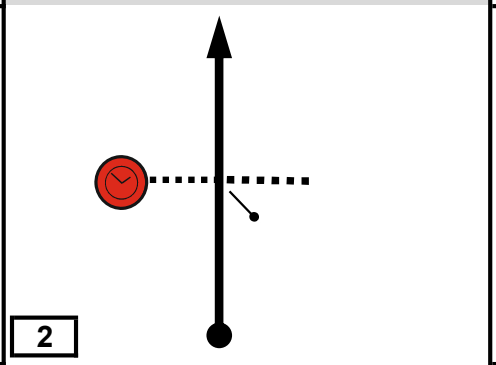	Rua do Seixoso CH 8/10A 41º 21. 353' N 08º 07. 942'W	12,35
0,30	0,18	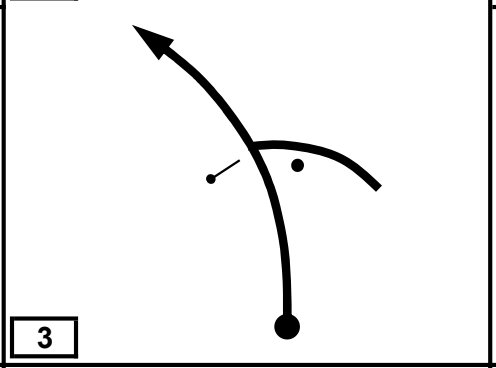	CM 1737 41º 21. 424' N 08º 07. 882' W	12,17
0,87	0,57	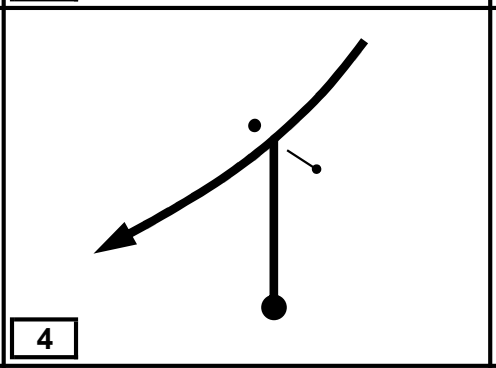	EN 101-4 41º 21. 660' N 08º 07. 925' W	11,60
3,71	2,84	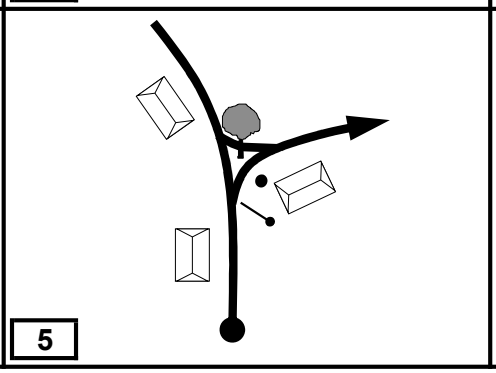	EN 101-4 41º 21. 775' N 08º 09. 107' W	8,76
	2,79			

7a/10a

SS 7/10 Seixoso 1/2	DISTANCE:	DAY:	3
SS 8/11 Montim 1/2	12,47 km	SECTION:	3/4
Special Stage:	AVERAGE:	TIME ALLOWED	
Alternative SS7/10 to SS 8/11	14,96 km/h		00:50

DISTANCE TOTAL	DISTANCE PARTIAL	DIRECTION	INFORMATION	DISTANCE REGRESS.
6,50	2,79	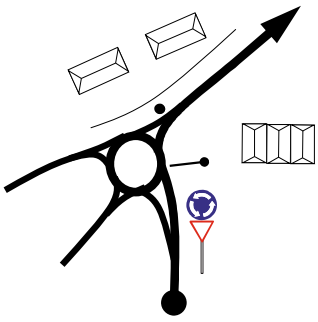 6	N 207 41º 22.942' N 08º 09.900' W	5,97
7,48	0,98	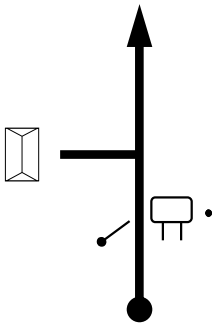 7	EN 207 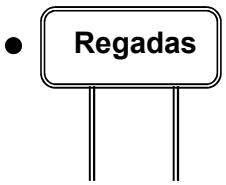 41º 23. 407' N 08º 09. 893' W	4,99

Repeat information given on pages 90 to 92 (Drawing 50 to 58)

7a/10a

SS 8/11	Montim 1/2	DISTANCE:	DAY: 3
SS 9/12	Lameirinha 1/2	12,04 km	SECTION: 3/4
Special Stage:		AVERAGE:	TIME ALLOWED
Alternative SS 8/11 to SS 9/12		28,90 km/h	00:25

8a/11a

DISTANCE TOTAL	DISTANCE PARTIAL	DIRECTION	INFORMATION	DISTANCE REGRESS.
0,00		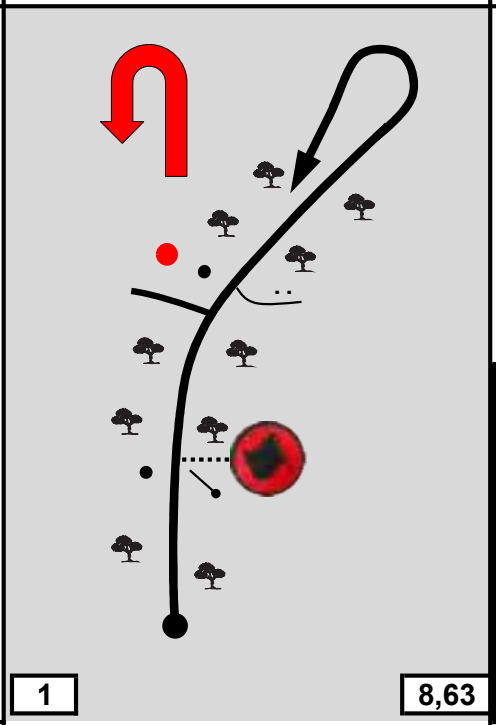 1 8,63	Rua do Rali SS - 8/11 Boucinho de Cima .. PARA TERRA .. TO GRAVEL Rua da Costa R27 ER 13 U-turn! 41º 25.598' N 08º 09.303' W MIC RES AMB FIRE TOW	12,04
0,10	0,10	 2	TC 8/11 41º 25.539' N 08º 09.303' W	11,94
0,22	0,12	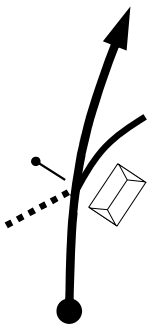 3	41º 25.489' N 08º 09.336' W	11,82
0,36	0,14	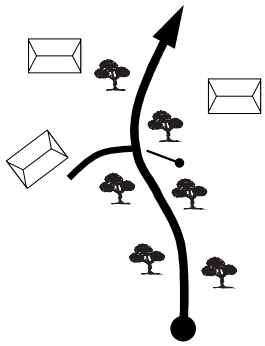 4	41º 25.446' N 08º 09.410' W	11,68
	0,24			

TURN QUICKLY

SS 8/11	Montim 1/2	DISTANCE:	DAY: 3
SS 9/12	Lameirinha 1/2	12,04 km	SECTION: 3/4
Special Stage:		AVERAGE:	TIME ALLOWED
Alternative SS 8/11 to SS 9/12		28,90 km/h	00:25

8a/11a

DISTANCE TOTAL	DISTANCE PARTIAL	DIRECTION	INFORMATION	DISTANCE REGRESS.
0,60	0,24	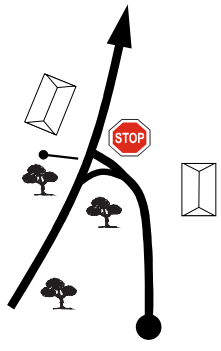 5	Av. de S.Clemente 41º 25.457' N 08º 09.555' W	11,44
0,81	0,21	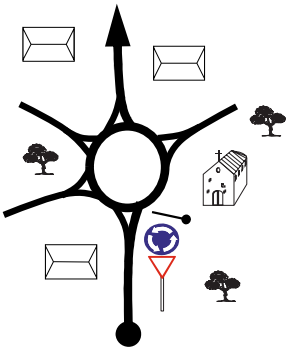 6	Av. de S.Clemente 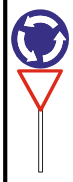 41º 25.557' N 08º 09.642' W	11,23
1,99	1,18	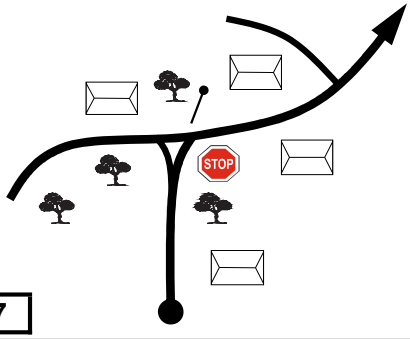 7	Rua Nova do Ribeiro 41º 26.048' N 08º 10.063' W	10,05
3,43	1,44	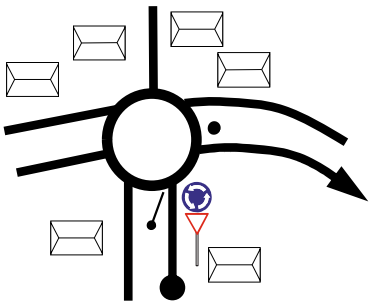 8	N 206 41º 26. 713' N 08º 10. 149' W	8,61
3,85	0,42	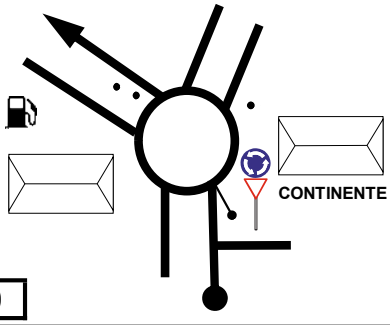 9	N 206 41º 26. 678' N 08º 10. 873' W	8,19

0,38

TURN QUICKLY

SS 8/11	Montim 1/2	DISTANCE:	DAY: 3
SS 9/12	Lameirinha 1/2	12,04 km	SECTION: 3/4
Special Stage:		AVERAGE:	TIME ALLOWED
Alternative SS 8/11 to SS 9/12		28,90 km/h	00:25

DISTANCE TOTAL	DISTANCE PARTIAL	DIRECTION	INFORMATION	DISTANCE REGRESS.
4,23	0,38	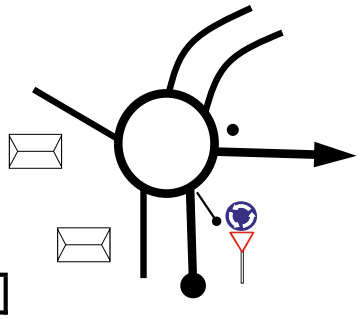 10	Via Circular 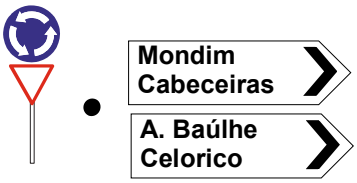 41º 26.817'N 08º 09.731'W	7,81
6,19	1,96	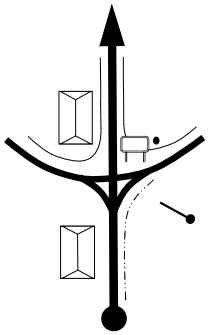 11	N 206 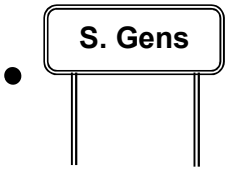 41º 26. 706' N 08º 08. 530' W	5,85
11,21	5,02	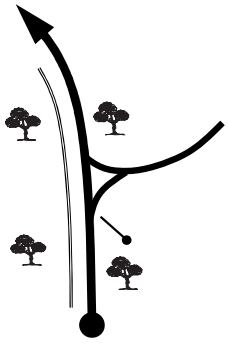 12	N 206 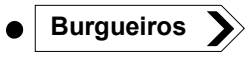 41º 26. 667' N 08º 06. 112' W	0,83
11,89	0,68	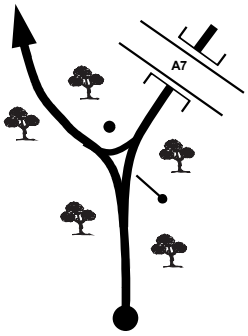 13	Rua da barreira 41º 26. 700' N 08º 05. 704' W	0,15
12,04	0,15	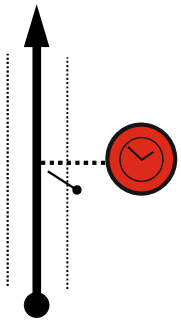 14	TC 9/12 (0,12) 41º 26. 929' N 08º 06. 008' W	0,00

8a/11a

White Page

SS 9/12	Lameirinha 1/2	DISTANCE:	DAY: 3
SS 9A/12A	Regroup/Parc Fermé IN	14,18 km	SECTION: 3/4
Special Stage:		AVERAGE:	TIME ALLOWED
Alternative SS 9/12 to SS 9A/12A		18,91 km/h	00:45

DISTANCE TOTAL	DISTANCE PARTIAL	DIRECTION	INFORMATION	DISTANCE REGRESS.
0,00		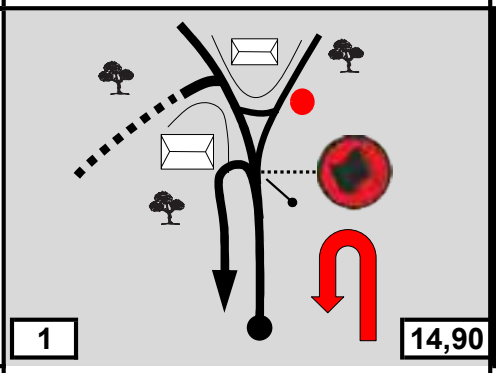	EM SS - 9/12 U-turn! ER 15 R32 41º 26. 697' N 08º 05. 530' W MIC AMB RES FIRE TOW	14,18
0,12	0,12	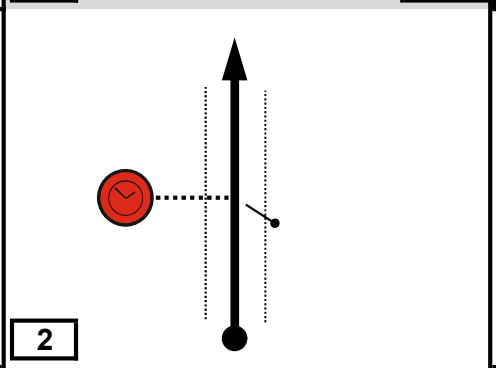	TC 9/12 (0,12) 41º 26. 929' N 08º 06. 008' W	14,06
0,26	0,14	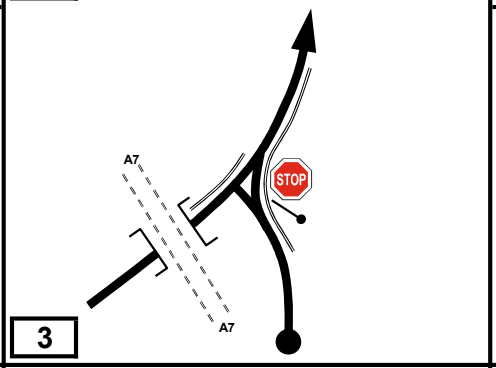	N 206 STOP 41º 26.699' N 08º 05.693' W	13,92
7,92	7,66	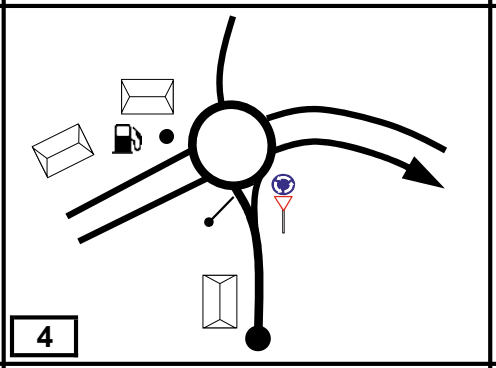	Via Circular P. Lanhoso Guimarães zona industrial 41º 26.705'N 08º 08.563'W	6,26
10,53	2,61	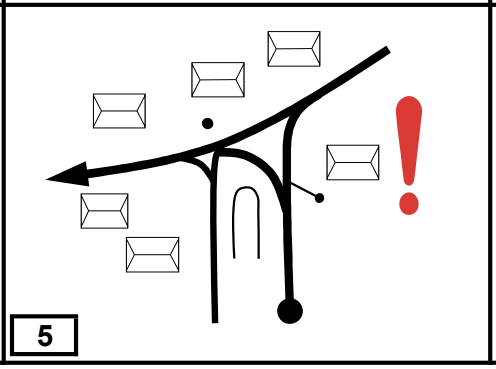	N 311 Barragem da Queimadela ETA Medelo 41º 27. 648' N 08º 08. 644' W	3,65
	1,29			

9a/12a

SS 9/12	Lameirinha 1/2	DISTANCE:	DAY: 3
SS 9A/12A	Regroup/Parc Fermé IN	14,18 km	SECTION: 3/4
Special Stage:		AVERAGE:	TIME ALLOWED
Alternative SS 9/12 to SS 9A/12A		18,91 km/h	00:45

DISTANCE TOTAL	DISTANCE PARTIAL	DIRECTION	INFORMATION	DISTANCE REGRESS.
11,82	1,29	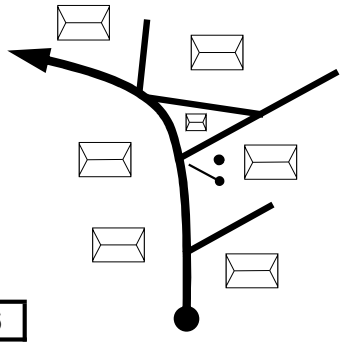 6	41º 27. 789' N 08º 09. 307' W	2,36
13,08	1,26	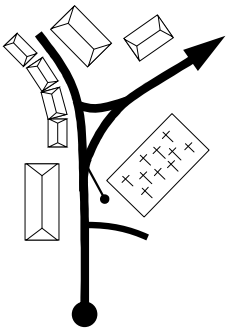 7	Rua Raul Brandão 41º 27. 355' N 08º 10. 021' W	1,10

9a/12a

Repeat information given on pages 108 to 110 (Drawing 40 to 47)

Shakedown

Competitors								
Shakedown								
Shakedown								
Shakedown								

Obs:

Section 1/2

Competitors								
SS 1 Stª Quitéria 1								
SS 2 S. Pedro 1								
SS 3 Aboim Luílhas 1								
SS 4 Stª Quitéria 2								
SS 5 S. Pedro 2								
SS 6 Aboim Luílhas 2								

Obs:

Section 3/4

Competitors								
SS 7 Seixoso 1								
SS 8 Montim 1								
SS 9 Lameirinha 1								
SS 10 Seixoso 2								
SS 11 Montim 2								
SS 12 Lameirinha 2								

Obs: